

## Compass Cards and Fare Information

**Compass Cards** can be loaded with the fare product of your choice, or you can add Stored Value (perfect for single trip use and pay-as-you-go travel). For your convenience, add products or Stored Value to your card at Compass Vending Machines, online at [www.compasscard.ca](http://www.compasscard.ca), by phone at 604-398-2042, or at the TransLink Customer Service Centre at Waterfront Station. Once you have a Compass Card, be sure to register it by visiting [www.compasscard.ca](http://www.compasscard.ca) or by calling the phone number on the back of your card.

**Compass Tickets** - Great for occasional riders (single use trips and DayPasses), these limited use tickets are available at Compass Vending Machines.

Need more Compass information? Visit [www.translink.ca/compasscard](http://www.translink.ca/compasscard)

**Fare Information - Bus-Only travel is ONE zone** all the time. For SkyTrain and SeaBus the **Peak Fare** zone structure is in effect Monday through Friday from the start of service until 6:30pm. During this time, the fare system is divided into three zones. After 6:30pm Monday through Friday, and all day Saturday, Sunday, and holidays **Off Peak Fares** apply so the system is ONE zone for all modes.

Need more Fare Information?

Visit [www.translink.ca/transit-fares](http://www.translink.ca/transit-fares)

or call Customer Information Services at 604-953-3333

### Holiday Service

Visit [www.translink.ca](http://www.translink.ca) or call Customer Information Services at 604-953-3333 for details regarding holiday service.

Effective January 6, 2025

Subject to adjustments. [www.translink.ca](http://www.translink.ca)

# Bus Timetable

## Vancouver Book 2: Vancouver, UBC

(routes 23 to 100, 430, R4, R5 and NightBus)



Compass

Compass

**Compass is your Key.  
Load. Tap. Ride.**

Learn more at [translink.ca/compasscard](http://translink.ca/compasscard)

"TransLink acknowledges and respects the First Nations within Metro Vancouver whose treaty lands and unceded territories we live, work, and operate on. We recognize that in delivering the region's transportation services, we have a responsibility to build relationships and support reconciliation with Indigenous Peoples."



Customer Information Services 604-953-3333

## INDEX - VANCOUVER BOOK 2

ROUTE	PAGE
R4 41st Ave to Joyce/UBC.....	24,25,26,27
R5 Hastings St to SFU/Burrard Stn.....	38, 39, 40
23 Main Street Station/English Bay.....	4,5,6
25 UBC/Brentwood Station.....	7,8,9,10,11
26 Joyce Station/29th Avenue Station.....	12,13
27 Kootenay Loop/Joyce Station.....	13,14
28 Joyce Station/Phibbs Exchange.....	15, 16, 17
29 Elliott/29th Avenue Station.....	18
31 Metrotown/River District.....	36
33 29th Avenue Station/UBC.....	18, 19
41 Crown/Joyce Station.....	20, 21, 22, 23
42 Alma/Spanish Banks.....	19
44 UBC/Downtown.....	50
49 UBC/ Dunbar Loop/Metrotown Station.....	31, 32, 33
50 Waterfront Station/False Creek South.....	34, 35
68 Wesbrook Village/UBC Exchange.....	49, 50
80 Marine Dr Express to River District/Marine Drive Station.....	30
84 UBC/VCC-Clark Station.....	36, 37
99 B-Line UBC/Commercial-Broadway Station.....	41, 42, 43, 44
100 Marpole/22nd Street Station.....	45, 46, 47
430 Metrotown Station/Richmond-Brighthouse Station.....	48, 49
N8 Fraser/Downtown.....	51
N9 Coquitlam Central Station/Downtown.....	51
N10 Richmond-Brighthouse Station/Downtown.....	52, 53
N15 Cambie/Downtown.....	53
N17 UBC/Downtown.....	51
N19 Surrey Central Station/Downtown.....	54
N20 Victoria/Downtown.....	53
N22 Macdonald/Downtown.....	55
N24 Downtown/Lynn Valley.....	55
N35 SFU/Downtown.....	53
Maps:	
Downtown Vancouver.....	28
Vancouver / UBC.....	28, 29
Stations and Exchanges.....	30, 52

See Vancouver Book 1 for the following routes.

2 - 22, 257, 620 and SeaBus.

## WELCOME ABOARD!

### How to use this timetable

- All scheduled times are approximate and are subject to change.
- AM hours are in lightface type. PM hours are in boldface type.
- An (E) in any schedule indicates an estimated time.
- Route descriptions are provided at the top of each schedule. Route variations are explained at the bottom of each panel.

### Accessibility

- All bus service in Metro Vancouver is wheelchair accessible.
- Accessible service is provided only at bus stops that are clearly marked with the international wheelchair symbol. To find out exact locations, please refer to the website [www.translink.ca](http://www.translink.ca) or call Customer Information Services 604-953-3333.

### Cycling

- Bikes are welcome on SeaBus, West Coast Express and SkyTrain (peak-hour restrictions apply on Expo and Millennium Lines only).
- All buses are bike-rack equipped.
- Bike lockers and bike parkades are available at many SkyTrain stations. Visit [www.translink.ca](http://www.translink.ca) for details.
- West Coast Express bike locker rental info, call 604-953-3333.

### Contact Information

Customer Information Services (Trip planning, next bus, fare information, general transit inquiries, feedback)	604-953-3333
Compass Customer Service (Compass Card inquiries including ordering, registering, adding stored value, card balance and requesting Compass refunds)	604-398-2042
Lost Property (Stadium-Chinatown Station)	604-953-3334
Lost Property (West Vancouver Transit)	604-985-3500
Access Transit Customer Care (HandyCard & HandyDART Registration)	604-953-3680
HandyDART (Trip bookings and cancellations)	604-575-6600
West Vancouver Transit	604-985-7777
West Coast Express Please contact Customer Information Services for all inquiries	
Transit Police (non-emergency number) Or Text 87 77 77 (in an emergency call 911)	604-515-8300

### Website

For complete schedule and route information, visit [www.translink.ca](http://www.translink.ca).

## **Etiquette on Transit**

As more people take Transit and the system becomes increasingly crowded, it is imperative for riders to consider those around them.

### **Cell phones**

When using a cell phone, please keep your conversation private.

### **Personal audio devices**

There is a transit regulation that states that if others can hear the music through your headphones, it's too loud. Please keep your volume at a level where your enjoyment is respectful of the people around you.

### **Keep doorways clear**

In order for people to get on a bus or SkyTrain, people first need to be allowed to get off. Please stand back and allow passengers to exit, before you board. Also, the area around an exit door may provide places to lean, but this makes it difficult for people wanting to get off. Please stand clear and allow passengers to exit easily.

### **Don't block the doors**

Preventing SkyTrain's doors from closing can cause more trouble than it prevents. If the doors are held for too long, the train could shut down, causing delays.

### **Courtesy seats**

Seats closest to the doors are designated for seniors and persons with disabilities. Your courtesy in offering these seats to others is appreciated. It's worth remembering that some people have disabilities that aren't always obvious. If someone asks you to give up a seat because they have a disability, please take their word for it.

### **Backpacks, luggage, grocery bags, laptops, etc.**

Please remove your backpack and put it on the floor - especially when standing. If seating space is limited, please ensure that your personal items are not taking away seats from other passengers.

### **Personal hygiene**

Please remember that many people suffer from allergies to certain scents - please apply any perfumes and colognes moderately.

## **SkyTrain**

For SkyTrain station to station travel times, see back page.

For details on service frequency, and for more details on additional First/Last Trains that may not begin or end at their regular terminus refer to [www.translink.ca](http://www.translink.ca) or call Customer Information Services 604-953-3333

<b>First/Last Trains</b>	<b>Mon - Fri</b>	<b>Saturday</b>	<b>Sun/Holidays</b>
--------------------------	------------------	-----------------	---------------------

### **Expo Line (Waterfront - King George)**

Leaves King George	5:08am/12:38am	6:08am/12:38am	7:06am/11:38pm
Leaves Waterfront	5:29am/1:16am	6:47am/1:16am	7:48am/12:16am

Note - To reduce crowding on the first westbound Expo Line train an additional train has been added to service leaving Surrey Central Station at 5:06am on weekdays

Note - additional late night trips as far as New Westminster Station leave King George until 1:28am (Monday - Saturday) and 12:28am (Sunday & Holidays)

### **Expo Line (Waterfront - Production Way-University)**

Leaves Production	5:08am/12:28am	6:08am/12:32am	7:09am/11:31pm
Leaves Waterfront	5:31am/12:38am	6:43am/12:43am	7:44am/11:31pm

Note - Last Expo Line to Production leaves Waterfront at 12:40am on Fridays.

Note - additional late night trips as far as Lougheed Station leave Waterfront until 1:11am (Monday - Saturday) and 12:11am (Sunday & Holidays)

Note - additional late night trips as far as New Westminster Station leave Production Way - University until 1:28am (Monday - Thursday), 1:29am (Friday), 1:32am (Saturday) and 12:18am (Sunday & Holidays)

### **Millennium Line (VCC-Clark - Lafarge Lake-Douglas)**

Leaves VCC-Clark	5:30am/1:22am	6:29am/1:22am	7:30am/12:22am
Leaves Lafarge	5:03am/1:00am	6:04am/12:58am	6:56am/11:58pm

Note - additional late night trips as far as Lougheed Station leave VCC-Clark until 1:29am (Monday - Friday) and 12:29am (Sunday & Holidays)

### **Canada Line (Waterfront - YVR-Airport - Richmond-Brighouse) All Days**

Leaves Waterfront to YVR-Airport	4:48am/1:05am
Leaves Waterfront to Richmond-Brighouse	5:30am/1:15am

Leaves YVR-Airport to Waterfront	5:07am/12:56am
Leaves Richmond-Brighouse to Waterfront	5:02am/12:46am

## 23 Main Street Station

From Davie at Bidwell via Davie, Denman, Beach, Pacific (Yaletown Roundhouse Station), Pat Quinn Way, Abbott, Keefer, Quebec, National, Station to Terminal.

Davie at Bidwell #50001 Yaletown Station Bay 4 Main Street-Science World Station (E)	Davie at Bidwell #50001 Yaletown Station Bay 4 Main Street-Science World Station (E)	Davie at Bidwell #50001 Yaletown Station Bay 4 Main Street-Science World Station (E)
MONDAY TO FRIDAY	MONDAY TO FRIDAY	MONDAY TO FRIDAY
6.00 6.08 6.17	..... CONTINUED	..... CONTINUED
6.12 6.20 6.29	<b>1.18 1.28 1.40</b>	<b>6.52 7.02 7.13</b>
6.24 6.32 6.41	<b>1.28 1.38 1.50</b>	<b>6.59 7.09 7.20</b>
6.36 6.44 6.53	<b>1.38 1.48 2.00</b>	<b>7.07 7.17 7.27</b>
6.48 6.56 7.05	<b>1.48 1.58 2.10</b>	<b>7.14 7.24 7.34</b>
7.00 7.08 7.18	<b>1.58 2.08 2.20</b>	<b>7.23 7.33 7.43</b>
7.08 7.16 7.26	<b>2.07 2.17 2.29</b>	<b>7.31 7.41 7.51</b>
7.16 7.24 7.34	<b>2.16 2.26 2.38</b>	<b>7.40 7.50 8.00</b>
7.24 7.32 7.42	<b>2.25 2.35 2.47</b>	<b>7.48 7.58 8.08</b>
7.32 7.41 7.51	<b>2.34 2.45 2.57</b>	<b>7.57 8.07 8.17</b>
7.40 7.49 7.59	<b>2.43 2.54 3.06</b>	<b>8.05 8.13 8.23</b>
7.48 7.57 8.07	<b>2.52 3.03 3.15</b>	<b>8.14 8.22 8.32</b>
7.56 8.05 8.15	<b>3.01 3.12 3.24</b>	<b>8.22 8.30 8.40</b>
8.04 8.14 8.24	<b>3.08 3.19 3.31</b>	<b>8.31 8.39 8.49</b>
8.12 8.22 8.32	<b>3.16 3.27 3.39</b>	<b>8.39 8.47 8.57</b>
8.20 8.30 8.40	<b>3.23 3.34 3.46</b>	<b>8.48 8.56 9.06</b>
8.28 8.38 8.48	<b>3.31 3.42 3.54</b>	<b>8.56 9.04 9.14</b>
8.36 8.46 8.56	<b>3.39 3.50 4.02</b>	<b>9.05 9.13 9.23</b>
8.44 8.54 9.04	<b>3.46 3.57 4.09</b>	<b>9.13 9.21 9.31</b>
8.52 9.02 9.12	<b>3.53 4.04 4.16</b>	<b>9.22 9.30 9.40</b>
9.00 9.09 9.20	<b>4.00 4.11 4.23</b>	<b>9.30 9.38 9.48</b>
9.08 9.17 9.28	<b>4.07 4.18 4.30</b>	<b>9.39 9.47 9.57</b>
9.18 9.27 9.38	<b>4.14 4.25 4.37</b>	<b>9.47 9.55 10.05</b>
9.28 9.37 9.48	<b>4.21 4.32 4.44</b>	<b>9.56 10.04 10.14</b>
9.38 9.47 9.58	<b>4.28 4.39 4.51</b>	<b>10.04 10.12 10.21</b>
9.48 9.57 10.08	<b>4.35 4.45 4.58</b>	<b>10.17 10.25 10.34</b>
9.58 10.07 10.18	<b>4.42 4.52 5.05</b>	<b>10.32 10.40 10.49</b>
10.08 10.17 10.28	<b>4.49 4.59 5.12</b>	<b>10.47 10.55 11.04</b>
10.20 10.29 10.40	<b>4.56 5.06 5.19</b>	<b>11.02 11.10 11.19</b>
10.32 10.41 10.53	<b>5.03 5.13 5.26</b>	<b>11.17 11.25 11.34</b>
10.44 10.53 11.05	<b>5.10 5.20 5.33</b>	<b>11.32 11.40 11.49</b>
10.56 11.05 11.17	<b>5.17 5.27 5.41</b>	<b>11.47 11.55 12.04</b>
11.08 11.17 11.29	<b>5.24 5.34 5.48</b>	<b>12.02 12.10 12.19</b>
11.20 11.29 11.41	<b>5.31 5.41 5.55</b>	<b>12.17 12.25 12.34</b>
11.32 11.42 11.54	<b>5.38 5.48 6.02</b>	
11.44 11.54 12.06	<b>5.45 5.55 6.08</b>	
11.56 12.06 12.18	<b>5.52 6.02 6.15</b>	
12.08 12.18 12.30	<b>5.59 6.09 6.22</b>	
12.18 12.28 12.40	<b>6.07 6.17 6.30</b>	
12.28 12.38 12.50	<b>6.14 6.24 6.37</b>	
12.38 12.48 1.00	<b>6.22 6.32 6.45</b>	
12.48 12.58 1.10	<b>6.29 6.39 6.52</b>	
12.58 1.08 1.20	<b>6.37 6.47 6.58</b>	
1.08 1.18 1.30	<b>6.44 6.54 7.05</b>	
CONTINUED .....	CONTINUED .....	

## 23 Main Street Station

From Davie at Bidwell to Station at Terminal  
Refer to Monday to Friday for routing

Davie at Bidwell #50001 Yaletown Station Bay 4 Main Street-Science World Station (E)	Davie at Bidwell #50001 Yaletown Station Bay 4 Main Street-Science World Station (E)	Davie at Bidwell #50001 Yaletown Station Bay 4 Main Street-Science World Station (E)
SATURDAY	SATURDAY	SATURDAY
7.50 7.58 8.08	..... CONTINUED	..... CONTINUED
8.05 8.13 8.23	<b>3.15 3.28 3.41</b>	<b>8.51 9.01 9.11</b>
8.20 8.28 8.38	<b>3.22 3.35 3.48</b>	<b>9.00 9.10 9.20</b>
8.35 8.43 8.53	<b>3.30 3.43 3.57</b>	<b>9.08 9.18 9.28</b>
8.50 8.58 9.08	<b>3.37 3.50 4.04</b>	<b>9.17 9.27 9.37</b>
9.02 9.11 9.21	<b>3.45 3.58 4.12</b>	<b>9.25 9.35 9.45</b>
9.14 9.23 9.33	<b>3.53 4.06 4.20</b>	<b>9.34 9.44 9.54</b>
9.26 9.35 9.45	<b>4.00 4.13 4.26</b>	<b>9.42 9.52 10.02</b>
9.38 9.48 9.58	<b>4.07 4.20 4.33</b>	<b>9.51 10.01 10.11</b>
9.50 10.00 10.10	<b>4.15 4.28 4.41</b>	<b>10.00 10.10 10.20</b>
10.02 10.12 10.23	<b>4.22 4.35 4.48</b>	<b>10.12 10.22 10.32</b>
10.14 10.24 10.35	<b>4.30 4.43 4.56</b>	<b>10.24 10.34 10.44</b>
10.26 10.36 10.47	<b>4.37 4.50 5.03</b>	<b>10.36 10.46 10.56</b>
10.38 10.48 11.00	<b>4.45 4.58 5.11</b>	<b>10.48 10.58 11.08</b>
10.50 11.00 11.12	<b>4.53 5.06 5.19</b>	<b>11.00 11.09 11.18</b>
11.00 11.11 11.23	<b>5.00 5.13 5.26</b>	<b>11.15 11.24 11.33</b>
11.10 11.21 11.33	<b>5.08 5.21 5.34</b>	<b>11.30 11.39 11.48</b>
11.20 11.31 11.43	<b>5.15 5.28 5.41</b>	<b>11.45 11.54 12.03</b>
11.30 11.41 11.53	<b>5.23 5.36 5.49</b>	<b>12.00 12.08 12.17</b>
11.40 11.51 12.03	<b>5.30 5.43 5.56</b>	<b>12.15 12.23 12.32</b>
11.50 12.01 12.13	<b>5.38 5.51 6.04</b>	
11.59 12.10 12.22	<b>5.45 5.58 6.11</b>	
12.07 12.18 12.30	<b>5.53 6.06 6.19</b>	
12.16 12.27 12.39	<b>6.00 6.11 6.24</b>	
12.24 12.35 12.47	<b>6.08 6.19 6.32</b>	
12.33 12.44 12.57	<b>6.15 6.26 6.39</b>	
12.41 12.52 1.05	<b>6.23 6.34 6.47</b>	
12.50 1.01 1.14	<b>6.30 6.40 6.53</b>	
1.00 1.11 1.25	<b>6.38 6.48 7.01</b>	
1.08 1.19 1.33	<b>6.45 6.55 7.08</b>	
1.17 1.28 1.42	<b>6.53 7.03 7.16</b>	
1.25 1.36 1.50	<b>7.00 7.10 7.22</b>	
1.36 1.47 2.00	<b>7.08 7.18 7.30</b>	
1.44 1.55 2.08	<b>7.18 7.28 7.40</b>	
1.53 2.04 2.17	<b>7.26 7.36 7.48</b>	
2.01 2.12 2.25	<b>7.35 7.45 7.55</b>	
2.10 2.21 2.34	<b>7.43 7.53 8.03</b>	
2.18 2.29 2.42	<b>7.52 8.02 8.12</b>	
2.27 2.38 2.51	<b>8.00 8.10 8.20</b>	
2.35 2.48 3.00	<b>8.09 8.19 8.29</b>	
2.44 2.57 3.09	<b>8.17 8.27 8.37</b>	
2.52 3.05 3.17	<b>8.26 8.36 8.46</b>	
3.00 3.12 3.25	<b>8.34 8.44 8.54</b>	
3.07 3.19 3.32	<b>8.43 8.53 9.03</b>	
CONTINUED .....	CONTINUED .....	

## 23 Main Street Station

From Davie at Bidwell to Station at Terminal  
Refer to Monday to Friday for routing

Davie at Bidwell #50001	Yaletown Station Bay 4	Main Street-Science World Station (E)	Davie at Bidwell #50001	Yaletown Station Bay 4	Main Street-Science World Station (E)	Davie at Bidwell #50001	Yaletown Station Bay 4	Main Street-Science World Station (E)
<b>SUNDAY &amp; HOLIDAYS</b>			<b>SUNDAY &amp; HOLIDAYS</b>			<b>SUNDAY &amp; HOLIDAYS</b>		
7.50	7.58	8.07	..... CONTINUED			..... CONTINUED		
8.05	8.13	8.22	3.48	3.59	4.11	9.09	9.18	9.28
8.20	8.28	8.37	3.56	4.07	4.19	9.18	9.27	9.37
8.35	8.43	8.52	4.05	4.16	4.28	9.26	9.35	9.45
8.50	8.58	9.07	4.13	4.24	4.36	9.35	9.44	9.54
9.05	9.13	9.22	4.22	4.33	4.45	9.43	9.52	10.02
9.20	9.28	9.37	4.30	4.41	4.53	9.52	10.01	10.11
9.35	9.43	9.52	4.38	4.49	5.01	10.00	10.09	10.19
9.52	10.00	10.09	4.47	4.58	5.10	10.10	10.19	10.29
10.07	10.15	10.26	4.55	5.06	5.18	10.26	10.35	10.45
10.23	10.31	10.42	5.04	5.15	5.27	10.41	10.50	11.00
10.38	10.47	10.58	5.12	5.23	5.35	10.56	11.05	11.15
10.53	11.02	11.13	5.21	5.32	5.44	11.11	11.19	11.29
11.08	11.18	11.29	5.29	5.40	5.52	11.26	11.34	11.44
11.23	11.33	11.44	5.38	5.49	6.01	11.41	11.49	11.59
11.38	11.49	12.00	5.46	5.57	6.08	11.55	12.03	12.13
11.53	12.04	12.15	5.55	6.06	6.17	12.10	12.18	12.28
12.05	12.16	12.27	6.03	6.14	6.25			
12.17	12.28	12.39	6.12	6.23	6.34			
12.29	12.40	12.51	6.20	6.31	6.42			
12.41	12.52	1.03	6.28	6.39	6.50			
12.53	1.04	1.15	6.37	6.48	6.59			
1.05	1.16	1.27	6.46	6.57	7.08			
1.17	1.28	1.39	6.55	7.06	7.17			
1.28	1.39	1.50	7.02	7.12	7.23			
1.38	1.49	2.00	7.11	7.21	7.32			
1.48	1.59	2.10	7.19	7.29	7.40			
1.58	2.09	2.20	7.28	7.38	7.49			
2.08	2.19	2.30	7.37	7.47	7.58			
2.18	2.29	2.40	7.45	7.55	8.06			
2.28	2.39	2.50	7.53	8.03	8.14			
2.37	2.48	2.59	8.01	8.11	8.22			
2.47	2.58	3.09	8.10	8.20	8.31			
2.57	3.08	3.19	8.18	8.28	8.39			
3.05	3.16	3.27	8.27	8.37	8.48			
3.14	3.25	3.36	8.35	8.44	8.54			
3.22	3.33	3.44	8.44	8.53	9.03			
3.31	3.42	3.54	8.52	9.01	9.11			
3.39	3.50	4.02	9.01	9.10	9.20			
CONTINUED .....			CONTINUED .....					

## 23 English Bay

From Main Street-Science World Station via Station, Terminal, Quebec, Keefer, Abbott, Expo, Pacific (Yaletown-Roundhouse Station), Howe, Beach, Jervis, Beach, Bidwell to Davie.

Main Street-Science World Station Bay 3	Yaletown Roundhouse Station Bay 3	Davie at Bidwell (E) #50001	Main Street-Science World Station Bay 3	Yaletown Roundhouse Station Bay 3	Davie at Bidwell (E) #50001	Main Street-Science World Station Bay 3	Yaletown Roundhouse Station Bay 3	Davie at Bidwell (E) #50001
<b>MONDAY TO FRIDAY</b>			<b>MONDAY TO FRIDAY</b>			<b>MONDAY TO FRIDAY</b>		
6.00	6.09	6.17	..... CONTINUED			..... CONTINUED		
6.12	6.21	6.29	1.20	1.32	1.43	6.53	7.06	7.17
6.24	6.33	6.41	1.30	1.42	1.53	7.00	7.13	7.24
6.36	6.45	6.53	1.40	1.52	2.03	7.08	7.21	7.32
6.48	6.57	7.05	1.50	2.02	2.13	7.15	7.28	7.39
7.00	7.09	7.18	2.00	2.12	2.23	7.24	7.37	7.48
7.10	7.19	7.28	2.09	2.21	2.32	7.32	7.44	7.53
7.18	7.27	7.36	2.18	2.30	2.41	7.41	7.53	8.02
7.26	7.35	7.44	2.27	2.39	2.50	7.49	8.01	8.10
7.34	7.44	7.54	2.36	2.48	2.59	7.58	8.10	8.19
7.42	7.52	8.02	2.45	2.57	3.08	8.06	8.18	8.27
7.50	8.00	8.10	2.54	3.06	3.17	8.15	8.27	8.36
7.58	8.08	8.18	3.02	3.15	3.26	8.23	8.35	8.44
8.06	8.17	8.27	3.09	3.22	3.33	8.31	8.43	8.52
8.14	8.25	8.35	3.17	3.30	3.41	8.42	8.54	9.03
8.22	8.33	8.43	3.24	3.37	3.48	8.51	9.03	9.12
8.30	8.42	8.52	3.32	3.45	3.56	8.59	9.11	9.20
8.38	8.50	9.00	3.39	3.52	4.03	9.08	9.18	9.27
8.46	8.59	9.09	3.47	4.00	4.11	9.16	9.26	9.35
8.54	9.07	9.17	3.54	4.07	4.18	9.23	9.33	9.42
9.02	9.14	9.24	4.01	4.15	4.26	9.31	9.41	9.50
9.10	9.22	9.32	4.08	4.22	4.33	9.40	9.50	9.59
9.20	9.32	9.42	4.15	4.29	4.40	9.48	9.58	10.07
9.30	9.42	9.52	4.22	4.36	4.47	9.57	10.07	10.16
9.40	9.52	10.02	4.29	4.43	4.54	10.05	10.13	10.21
9.50	10.02	10.12	4.36	4.50	5.03	10.14	10.22	10.30
10.00	10.12	10.22	4.43	4.57	5.10	10.21	10.29	10.37
10.10	10.22	10.32	4.50	5.05	5.17	10.34	10.42	10.50
10.22	10.34	10.44	4.57	5.12	5.24	10.49	10.57	11.05
10.34	10.46	10.56	5.04	5.19	5.31	11.04	11.12	11.20
10.46	10.58	11.08	5.11	5.26	5.38	11.19	11.27	11.35
10.58	11.10	11.20	5.18	5.33	5.45	11.34	11.42	11.50
11.10	11.22	11.33	5.25	5.40	5.52	11.49	11.57	12.05
11.22	11.34	11.45	5.32	5.47	5.59	12.04	12.12	12.20
11.34	11.46	11.57	5.39	5.54	6.06			
11.46	11.58	12.09	5.46	6.01	6.13			
11.58	12.10	12.21	5.53	6.08	6.20			
12.10	12.22	12.33	6.00	6.13	6.26			
12.20	12.32	12.43	6.08	6.21	6.34			
12.30	12.42	12.53	6.15	6.28	6.41			
12.40	12.52	1.03	6.23	6.36	6.49			
12.50	1.02	1.13	6.30	6.43	6.54			
1.00	1.12	1.23	6.38	6.51	7.02			
1.10	1.22	1.33	6.45	6.58	7.09			
CONTINUED .....			CONTINUED .....					

## 23 English Bay

Quebec at Terminal to Davie at Bidwell.  
(Refer to Monday to Friday for routing)

Main Street-Science World Station Bay 3	Yaletown Roundhouse Station Bay 3	Davie at Bidwell (E) #50001	Main Street-Science World Station Bay 3	Yaletown Roundhouse Station Bay 3	Davie at Bidwell (E) #50001	Main Street-Science World Station Bay 3	Yaletown Roundhouse Station Bay 3	Davie at Bidwell (E) #50001
SATURDAY			SATURDAY			SATURDAY		
8.00	8.09	8.18	..... CONTINUED			..... CONTINUED		
8.15	8.24	8.33	2.42	2.58	3.11	7.33	7.44	7.54
8.30	8.40	8.49	2.50	3.06	3.19	7.42	7.53	8.03
8.45	8.55	9.04	2.58	3.14	3.27	7.50	8.01	8.11
9.00	9.10	9.19	3.05	3.21	3.33	7.59	8.10	8.20
9.12	9.22	9.31	3.13	3.29	3.41	8.07	8.18	8.28
9.24	9.34	9.43	3.20	3.36	3.48	8.16	8.27	8.37
9.36	9.47	9.56	3.28	3.44	3.56	8.24	8.35	8.45
9.48	9.59	10.08	3.35	3.51	4.03	8.33	8.44	8.54
10.00	10.12	10.21	3.43	3.59	4.11	8.41	8.52	9.02
10.12	10.24	10.33	3.50	4.06	4.18	8.50	9.01	9.11
10.24	10.36	10.45	3.58	4.14	4.26	8.58	9.09	9.19
10.36	10.48	10.57	4.05	4.21	4.33	9.07	9.18	9.28
10.48	11.00	11.09	4.13	4.29	4.41	9.15	9.26	9.36
11.00	11.12	11.21	4.20	4.36	4.48	9.24	9.35	9.45
11.10	11.22	11.31	4.28	4.44	4.56	9.32	9.43	9.53
11.20	11.32	11.41	4.35	4.51	5.03	9.41	9.52	10.02
11.30	11.42	11.53	4.43	4.59	5.11	9.49	10.00	10.10
11.40	11.52	12.03	4.50	5.05	5.17	10.00	10.10	10.19
11.50	12.02	12.13	4.58	5.13	5.25	10.12	10.22	10.31
12.00	12.14	12.25	5.05	5.20	5.32	10.24	10.34	10.43
12.09	12.23	12.34	5.13	5.28	5.40	10.36	10.46	10.55
12.17	12.31	12.42	5.20	5.35	5.47	10.48	10.58	11.07
12.26	12.40	12.51	5.28	5.43	5.55	11.00	11.09	11.18
12.34	12.48	1.00	5.35	5.50	6.02	11.15	11.24	11.33
12.43	12.57	1.09	5.43	5.58	6.10	11.30	11.39	11.48
12.51	1.05	1.17	5.50	6.05	6.17	11.45	11.54	12.03
1.00	1.14	1.26	5.58	6.13	6.25	12.00	12.09	12.18
1.08	1.22	1.34	6.05	6.20	6.32			
1.17	1.31	1.43	6.13	6.28	6.40			
1.25	1.39	1.51	6.20	6.35	6.47			
1.34	1.49	2.01	6.28	6.43	6.55			
1.42	1.57	2.09	6.35	6.50	7.00			
1.51	2.06	2.18	6.43	6.58	7.08			
1.59	2.14	2.26	6.50	7.05	7.15			
2.08	2.23	2.35	6.58	7.13	7.23			
2.16	2.31	2.43	7.08	7.21	7.31			
2.25	2.40	2.52	7.16	7.29	7.39			
2.33	2.49	3.02	7.25	7.38	7.48			
CONTINUED .....			CONTINUED .....					

## 23 English Bay

Quebec at Terminal to Davie at Bidwell.  
(Refer to Monday to Friday for routing)

Main Street-Science World Station Bay 3	Yaletown Roundhouse Station Bay 3	Davie at Bidwell (E) #50001	Main Street-Science World Station Bay 3	Yaletown Roundhouse Station Bay 3	Davie at Bidwell (E) #50001	Main Street-Science World Station Bay 3	Yaletown Roundhouse Station Bay 3	Davie at Bidwell (E) #50001
SUNDAY & HOLIDAYS			SUNDAY & HOLIDAYS			SUNDAY & HOLIDAYS		
8.00	8.09	8.18	..... CONTINUED			..... CONTINUED		
8.15	8.24	8.33	3.42	3.55	4.06	9.08	9.18	9.27
8.30	8.39	8.48	3.51	4.04	4.15	9.17	9.27	9.36
8.45	8.54	9.03	3.59	4.12	4.23	9.25	9.35	9.44
9.00	9.09	9.18	4.08	4.21	4.32	9.34	9.44	9.53
9.15	9.24	9.33	4.16	4.29	4.40	9.42	9.52	10.01
9.30	9.40	9.49	4.25	4.38	4.49	9.51	10.01	10.10
9.45	9.55	10.04	4.33	4.46	4.57	10.00	10.10	10.18
10.00	10.11	10.20	4.42	4.55	5.06	10.15	10.25	10.33
10.15	10.26	10.35	4.50	5.03	5.14	10.30	10.40	10.48
10.30	10.41	10.50	4.59	5.12	5.23	10.46	10.56	11.04
10.45	10.56	11.05	5.07	5.21	5.32	11.01	11.09	11.17
11.00	11.11	11.20	5.16	5.30	5.41	11.16	11.24	11.32
11.15	11.26	11.35	5.24	5.38	5.49	11.29	11.37	11.45
11.30	11.42	11.53	5.33	5.45	5.56	11.44	11.52	12.00
11.45	11.57	12.08	5.41	5.53	6.04	11.59	12.07	12.15
12.00	12.12	12.23	5.50	6.02	6.13			
12.12	12.24	12.35	5.58	6.10	6.21			
12.24	12.36	12.47	6.07	6.19	6.30			
12.36	12.48	12.59	6.18	6.30	6.41			
12.48	1.00	1.11	6.27	6.39	6.50			
1.00	1.12	1.24	6.35	6.47	6.56			
1.10	1.22	1.34	6.44	6.56	7.05			
1.20	1.32	1.44	6.52	7.04	7.13			
1.30	1.42	1.53	7.01	7.13	7.22			
1.40	1.52	2.03	7.10	7.22	7.31			
1.50	2.02	2.13	7.18	7.30	7.39			
2.00	2.12	2.23	7.27	7.39	7.48			
2.09	2.21	2.32	7.35	7.45	7.54			
2.17	2.29	2.40	7.44	7.54	8.03			
2.26	2.38	2.49	7.52	8.02	8.11			
2.34	2.47	2.58	8.00	8.10	8.19			
2.43	2.56	3.07	8.09	8.19	8.28			
2.51	3.04	3.15	8.17	8.27	8.36			
3.00	3.13	3.24	8.26	8.36	8.45			
3.08	3.21	3.32	8.34	8.44	8.53			
3.17	3.30	3.41	8.43	8.53	9.02			
3.25	3.38	3.49	8.51	9.01	9.10			
3.34	3.47	3.58	9.00	9.10	9.19			
CONTINUED .....			CONTINUED .....					



## 25 UBC

From Brentwood Station via Lougheed Hwy, Willingdon, Sanderson, Kincaid, Boundary, 22 Ave, Nanaimo St, Nanaimo Station, 24 Ave, Nanaimo St, Kingsway, King Edward Ave(King Edward Station), Dunbar, 16 Ave, Wesbrook to UBC Exchange.

Brentwood Station Bay 5	Kincaid at Smith (E) #51551	22 Ave at Boundary (E) #51553	Nanaimo Station Bay 2	King Edward at Knight (E) #51564	King Edward Station Bay 1	King Edward at Granville #51580	Dunbar at King Edward (E) #50307	UBC Exchange (E)
<b>MONDAY TO FRIDAY</b>								
-	-	5.11	5.18	5.24	5.31	5.35	5.42	5.55
-	-	5.27	5.34	5.40	5.47	5.51	5.58	6.11
5.34	5.41	5.42	5.49	5.55	6.02	6.06	6.13	6.26
5.46	5.54	5.55	6.03	6.09	6.17	6.21	6.28	6.42
5.59	6.07	6.08	6.16	6.23	6.32	6.36	6.44	6.59
6.09	6.17	6.18	6.26	6.33	6.42	6.46	6.54	7.09
-	-	-	6.33	6.40	6.49	6.53	7.01	7.16
-	-	-	6.39	6.46	6.55	6.59	7.07	7.22
6.27	6.36	6.38	6.46	6.53	7.02	7.07	7.15	7.31
6.33	6.42	6.44	6.52	6.59	7.08	7.13	7.21	7.37
-	-	-	6.59	7.06	7.15	7.20	7.28	7.44
6.46	6.55	6.57	7.05	7.12	7.21	7.26	7.34	7.50
-	-	-	7.12	7.19	7.28	7.33	7.41	7.57
6.57	7.07	7.08	7.17	7.24	7.34	7.40	7.49	8.06
-	-	-	7.22	7.29	7.39	7.45	7.54	8.11
-	-	-	7.24	7.33	7.45	7.52	8.01	8.20
7.09	7.19	7.20	7.29	7.38	7.50	7.57	8.06	8.25
-	-	-	7.35	7.44	7.56	8.03	8.12	8.31
7.18	7.29	7.30	7.40	7.49	8.01	8.08	8.17	8.36
7.24	7.35	7.36	7.46	7.55	8.07	8.14	8.23	8.42
7.29	7.40	7.41	7.51	8.00	8.12	8.19	8.28	8.47
7.34	7.45	7.46	7.56	8.06	8.18	8.25	8.36	8.59
7.39	7.50	7.51	8.01	8.11	8.23	8.30	8.41	9.04
7.45	7.56	7.57	8.07	8.17	8.29	8.36	8.47	9.10
7.49	8.00	8.02	8.12	8.22	8.34	8.41	8.51	9.12
7.55	8.06	8.08	8.18	8.28	8.40	8.47	8.57	9.18
8.01	8.13	8.15	8.25	8.35	8.47	8.54	9.03	9.22
8.09	8.21	8.23	8.33	8.43	8.55	9.02	9.11	9.30
8.16	8.28	8.30	8.40	8.50	9.02	9.09	9.17	9.33
8.24	8.36	8.38	8.48	8.58	9.10	9.17	9.25	9.41
8.31	8.43	8.45	8.55	9.05	9.17	9.24	9.32	9.48
8.39	8.51	8.53	9.03	9.13	9.25	9.32	9.40	9.56
8.51	9.02	9.03	9.13	9.22	9.33	9.40	9.48	10.04
8.59	9.10	9.11	9.21	9.30	9.41	9.48	9.56	10.12
9.07	9.18	9.19	9.29	9.38	9.49	9.55	10.03	10.19
9.15	9.26	9.27	9.37	9.46	9.57	10.03	10.11	10.27
9.26	9.36	9.38	9.47	9.56	10.07	10.12	10.20	10.36
9.36	9.46	9.48	9.57	10.06	10.17	10.22	10.30	10.46
9.46	9.56	9.58	10.07	10.16	10.27	10.32	10.40	10.56
9.56	10.06	10.08	10.17	10.26	10.37	10.42	10.50	11.06
10.09	10.19	10.21	10.30	10.39	10.50	10.55	11.03	11.19
10.24	10.34	10.36	10.45	10.54	11.05	11.10	11.19	11.36
10.39	10.49	10.51	11.00	11.09	11.20	11.25	11.34	11.51
10.53	11.03	11.05	11.14	11.23	11.35	11.40	11.49	12.07
11.08	11.18	11.20	11.29	11.38	11.50	11.55	12.04	12.22
11.23	11.33	11.35	11.44	11.53	12.05	12.10	12.19	12.37
11.38	11.48	11.50	11.59	12.08	12.20	12.25	12.34	12.52
11.52	12.03	12.04	12.14	12.23	12.35	12.40	12.49	1.07
12.07	12.18	12.19	12.29	12.38	12.50	12.55	1.04	1.22
12.23	12.33	12.35	12.44	12.53	1.05	1.10	1.19	1.37
12.38	12.48	12.50	12.59	1.08	1.20	1.25	1.34	1.52
12.53	1.03	1.05	1.14	1.23	1.35	1.40	1.49	2.07
1.08	1.18	1.20	1.29	1.38	1.50	1.55	2.04	2.22
1.24	1.34	1.36	1.45	1.54	2.05	2.10	2.19	2.38
1.39	1.49	1.51	2.00	2.09	2.20	2.25	2.34	2.53
1.52	2.03	2.05	2.15	2.24	2.35	2.42	2.52	3.12
CONTINUED . . .								

## 25 UBC

Brentwood Station to UBC Exchange.  
(Refer to Monday to Friday for routing)

Brentwood Station Bay 5	Kincaid at Smith (E) #51551	22 Ave at Boundary (E) #51553	Nanaimo Station Bay 2	King Edward at Knight (E) #51564	King Edward Station Bay 1	King Edward at Granville #51580	Dunbar at King Edward (E) #50307	UBC Exchange (E)
<b>MONDAY TO FRIDAY</b>								
. . . CONTINUED								
2.04	2.15	2.17	2.27	2.36	2.47	2.54	3.04	3.24
2.16	2.27	2.29	2.39	2.48	2.59	3.06	3.16	3.36
2.28	2.39	2.41	2.51	3.00	3.11	3.18	3.28	3.48
2.36	2.47	2.49	2.59	3.10	3.23	3.28	3.38	3.57
2.46	2.58	3.00	3.11	3.22	3.35	3.40	3.50	4.09
2.58	3.10	3.12	3.23	3.34	3.47	3.52	4.01	4.20
3.08	3.20	3.22	3.33	3.44	3.57	4.02	4.11	4.30
3.18	3.30	3.32	3.43	3.54	4.07	4.12	4.21	4.40
3.28	3.40	3.42	3.53	4.04	4.17	4.22	4.31	4.50
3.38	3.50	3.52	4.03	4.14	4.27	4.32	4.41	5.00
3.48	4.00	4.02	4.13	4.24	4.37	4.42	4.51	5.10
3.57	4.09	4.11	4.22	4.33	4.46	4.51	5.00	5.19
4.05	4.17	4.19	4.30	4.41	4.54	4.59	5.08	5.27
4.14	4.26	4.28	4.39	4.50	5.03	5.08	5.17	5.36
4.22	4.34	4.36	4.47	4.58	5.11	5.16	5.25	5.44
4.31	4.43	4.45	4.56	5.07	5.20	5.25	5.34	5.52
4.39	4.51	4.53	5.04	5.15	5.28	5.33	5.42	6.00
4.50	5.02	5.04	5.15	5.25	5.37	5.42	5.51	6.09
4.59	5.11	5.13	5.24	5.34	5.46	5.51	6.00	6.18
5.08	5.20	5.22	5.33	5.43	5.55	6.00	6.09	6.27
5.21	5.32	5.34	5.44	5.53	6.05	6.12	6.20	6.37
5.31	5.42	5.44	5.54	6.03	6.15	6.22	6.30	6.47
5.41	5.52	5.54	6.04	6.13	6.25	6.32	6.40	6.57
5.55	6.05	6.07	6.16	6.25	6.37	6.44	6.52	7.09
6.07	6.17	6.19	6.28	6.37	6.49	6.56	7.04	7.21
6.23	6.32	6.34	6.42	6.50	7.01	7.08	7.16	7.31
6.38	6.47	6.49	6.57	7.05	7.16	7.23	7.31	7.46
6.54	7.03	7.04	7.12	7.20	7.31	7.36	7.44	7.59
7.09	7.18	7.19	7.27	7.35	7.46	7.51	7.59	8.14
7.24	7.33	7.34	7.42	7.50	8.01	8.05	8.13	8.28
7.39	7.48	7.49	7.57	8.05	8.16	8.20	8.28	8.43
7.57	8.05	8.06	8.14	8.21	8.31	8.35	8.43	8.58
8.12	8.20	8.21	8.29	8.36	8.46	-	-	-
8.28	8.36	8.37	8.45	8.52	9.01	9.05	9.13	9.28
8.44	8.52	8.53	9.01	9.08	9.17	-	-	-
8.59	9.07	9.08	9.16	9.23	9.32	9.36	9.44	9.59
9.25	9.33	9.34	9.42	9.49	9.58	10.02	10.10	10.25
9.54	10.02	10.03	10.11	10.18	10.27	10.31	10.39	10.54
10.24	10.32	10.33	10.41	10.48	10.57	11.01	11.09	11.24
10.55	11.03	11.04	11.11	11.18	11.27	11.31	11.38	11.53
11.25	11.33	11.34	11.41	11.48	11.57	12.01	12.08	12.23
11.57	12.05	12.06	12.13	12.19	12.27	-	-	-
12.28	12.36	12.37	12.44	12.50	12.58	-	-	-

# 25 UBC

Brentwood Station to UBC Exchange.  
(Refer to Monday to Friday for routing)

Brentwood Station Bay 5	Kincaid at Smith (E) #51551	22 Ave at Boundary (E) #51553	Nanaimo Station Bay 2	King Edward at Knight (E) #51564	King Edward Station Bay 1	King Edward at Granville #51580	Dunbar at King Edward (E) #50307	UBC Exchange (E)
SATURDAY								
-	-	5.40	5.46	5.52	6.00	6.04	6.10	6.22
-	-	6.00	6.06	6.12	6.20	6.24	6.30	6.42
6.25	6.33	6.34	6.41	6.47	6.55	6.59	7.05	7.17
6.38	6.46	6.47	6.54	7.01	7.10	7.14	7.21	7.34
6.53	7.01	7.02	7.09	7.16	7.25	7.29	7.36	7.49
7.07	7.15	7.16	7.24	7.31	7.40	7.44	7.51	8.05
7.22	7.30	7.31	7.39	7.46	7.55	7.59	8.06	8.20
7.37	7.45	7.46	7.54	8.01	8.10	8.14	8.21	8.35
7.48	7.57	7.59	8.07	8.15	8.25	8.29	8.36	8.50
8.03	8.12	8.14	8.22	8.30	8.40	8.44	8.51	9.05
8.18	8.27	8.29	8.37	8.45	8.55	8.59	9.06	9.20
8.33	8.42	8.44	8.52	9.00	9.10	9.16	9.24	9.40
8.48	8.57	8.59	9.07	9.15	9.25	9.31	9.39	9.55
9.01	9.11	9.12	9.21	9.29	9.40	9.46	9.54	10.10
9.16	9.26	9.27	9.36	9.44	9.55	10.01	10.09	10.25
9.31	9.41	9.42	9.51	9.59	10.10	10.16	10.24	10.40
9.46	9.56	9.57	10.06	10.14	10.25	10.31	10.39	10.55
9.59	10.09	10.10	10.19	10.28	10.40	10.44	10.53	11.10
10.14	10.24	10.25	10.34	10.43	10.55	10.59	11.08	11.25
10.28	10.38	10.40	10.49	10.58	11.10	11.14	11.23	11.40
10.43	10.53	10.55	11.04	11.13	11.25	11.29	11.38	11.55
10.58	11.08	11.10	11.19	11.28	11.40	11.44	11.53	12.10
11.13	11.23	11.25	11.34	11.43	11.55	11.59	12.08	12.25
11.26	11.36	11.38	11.47	11.57	12.10	12.14	12.23	12.40
11.41	11.51	11.53	12.02	12.12	12.25	12.29	12.38	12.55
11.55	12.06	12.07	12.17	12.27	12.40	12.44	12.53	1.12
12.10	12.21	12.22	12.32	12.42	12.55	12.59	1.08	1.27
12.25	12.36	12.37	12.47	12.57	1.10	1.14	1.23	1.42
12.40	12.51	12.52	1.02	1.12	1.25	1.29	1.38	1.57
12.52	1.03	1.04	1.14	1.24	1.37	1.42	1.51	2.10
1.04	1.15	1.16	1.26	1.36	1.49	1.54	2.03	2.22
1.16	1.27	1.28	1.38	1.48	2.01	2.06	2.15	2.34
1.28	1.39	1.40	1.50	2.00	2.13	2.18	2.27	2.46
1.40	1.51	1.52	2.02	2.12	2.25	2.30	2.39	2.58
1.52	2.03	2.04	2.14	2.24	2.37	2.42	2.51	3.10
2.04	2.15	2.16	2.26	2.36	2.49	2.54	3.03	3.22
2.16	2.27	2.28	2.38	2.48	3.01	3.06	3.15	3.34
2.28	2.39	2.40	2.50	3.00	3.13	3.18	3.27	3.46
2.40	2.51	2.52	3.02	3.12	3.25	3.30	3.39	3.58
2.53	3.04	3.05	3.15	3.25	3.37	3.44	3.53	4.10
3.05	3.16	3.17	3.27	3.37	3.49	3.56	4.05	4.22
3.17	3.28	3.29	3.39	3.49	4.01	4.08	4.17	4.34
3.29	3.40	3.41	3.51	4.01	4.13	4.20	4.29	4.46
3.41	3.52	3.53	4.03	4.13	4.25	4.32	4.41	4.58
3.53	4.04	4.05	4.15	4.25	4.37	4.43	4.52	5.09
4.05	4.16	4.17	4.27	4.37	4.49	4.55	5.04	5.21
4.17	4.28	4.29	4.39	4.49	5.01	5.07	5.16	5.33
4.29	4.40	4.41	4.51	5.01	5.13	5.19	5.28	5.45
4.41	4.52	4.53	5.03	5.13	5.25	5.30	5.39	5.56
4.54	5.05	5.06	5.16	5.26	5.38	5.42	5.51	6.08
5.09	5.20	5.21	5.31	5.41	5.53	5.57	6.06	6.23
5.28	5.38	5.39	5.48	5.57	6.08	6.12	6.20	6.37
5.43	5.53	5.54	6.03	6.12	6.23	6.27	6.35	6.52
5.58	6.08	6.09	6.18	6.27	6.38	6.42	6.50	7.07
6.12	6.22	6.23	6.32	6.41	6.52	6.56	7.04	7.21
6.30	6.39	6.40	6.48	6.56	7.07	7.11	7.19	7.36
6.45	6.54	6.55	7.03	7.11	7.22	7.26	7.34	7.51
6.59	7.08	7.09	7.17	7.25	7.36	7.40	7.48	8.05
7.13	7.22	7.23	7.31	7.39	7.50	7.54	8.02	8.19
CONTINUED . . . .								

# 25 UBC

Brentwood Station to UBC Exchange.  
(Refer to Monday to Friday for routing)

Brentwood Station Bay 5	Kincaid at Smith (E) #51551	22 Ave at Boundary (E) #51553	Nanaimo Station Bay 2	King Edward at Knight (E) #51564	King Edward Station Bay 1	King Edward at Granville #51580	Dunbar at King Edward (E) #50307	UBC Exchange (E)
SATURDAY								
. . . . CONTINUED								
7.29	7.38	7.39	7.47	7.55	8.05	8.09	8.17	8.34
7.44	7.53	7.54	8.02	8.10	8.20	8.24	8.32	8.49
8.02	8.11	8.12	8.20	8.28	8.38	8.42	8.50	9.07
8.22	8.31	8.32	8.40	8.48	8.58	9.02	9.10	9.27
8.51	9.00	9.01	9.09	9.17	9.27	9.31	9.39	9.56
9.20	9.29	9.30	9.38	9.46	9.56	10.00	10.08	10.25
9.51	9.59	10.00	10.08	10.16	10.26	10.30	10.38	10.53
10.21	10.29	10.30	10.38	10.46	10.56	11.00	11.08	11.23
10.55	11.03	11.04	11.12	11.18	11.26	11.30	11.37	11.51
11.25	11.33	11.34	11.42	11.48	11.56	12.00	12.07	12.21
11.57	12.04	12.05	12.12	12.18	12.26	-	-	-
12.27	12.34	12.35	12.42	12.48	12.56	-	-	-
SUNDAY & HOLIDAYS								
-	-	5.48	5.55	6.01	6.09	6.13	6.19	6.31
-	-	6.18	6.25	6.31	6.39	6.43	6.49	7.01
6.44	6.51	6.52	6.59	7.05	7.13	7.17	7.23	7.35
7.01	7.08	7.09	7.16	7.22	7.30	7.34	7.40	7.53
7.16	7.23	7.24	7.31	7.38	7.47	7.51	7.57	8.10
7.31	7.38	7.39	7.46	7.53	8.02	8.06	8.12	8.25
7.46	7.53	7.54	8.01	8.08	8.17	8.21	8.27	8.40
8.01	8.08	8.09	8.16	8.23	8.32	8.36	8.43	8.56
8.16	8.23	8.24	8.31	8.38	8.47	8.51	8.58	9.11
8.30	8.38	8.39	8.47	8.54	9.03	9.07	9.14	9.27
8.45	8.53	8.54	9.02	9.09	9.18	9.22	9.29	9.42
8.58	9.06	9.07	9.15	9.22	9.32	9.36	9.43	9.58
9.12	9.20	9.21	9.29	9.36	9.46	9.50	9.57	10.12
9.25	9.33	9.34	9.42	9.50	10.00	10.04	10.11	10.26
9.40	9.48	9.49	9.57	10.05	10.15	10.19	10.26	10.41
9.55	10.03	10.04	10.12	10.20	10.30	10.34	10.42	10.58
10.10	10.18	10.19	10.27	10.35	10.45	10.49	10.57	11.13
10.24	10.33	10.34	10.42	10.50	11.00	11.04	11.12	11.28
10.39	10.48	10.49	10.57	11.05	11.15	11.19	11.27	11.43
10.54	11.03	11.04	11.12	11.20	11.30	11.34	11.42	11.58
11.09	11.18	11.19	11.27	11.35	11.45	11.49	11.57	12.13
11.24	11.33	11.34	11.42	11.50	12.00	12.04	12.12	12.28
11.39	11.48	11.49	11.57	12.05	12.15	12.19	12.27	12.43
11.52	12.01	12.02	12.10	12.19	12.30	12.34	12.42	12.58
12.08	12.17	12.18	12.26	12.35	12.46	12.50	12.58	1.14
12.21	12.31	12.32	12.41	12.50	1.02	1.07	1.15	1.32
12.37	12.47	12.48	12.57	1.06	1.18	1.23	1.31	1.48
12.53	1.03	1.04	1.13	1.22	1.34	1.39	1.47	2.04
1.09	1.19	1.20	1.29	1.38	1.50	1.55	2.03	2.20
1.24	1.34	1.35	1.44	1.53	2.05	2.10	2.19	2.36
1.39	1.49	1.50	1.59	2.08	2.20	2.25	2.34	2.51
1.53	2.03	2.04	2.13	2.22	2.34	2.39	2.48	3.05
2.07	2.17	2.18	2.27	2.36	2.48	2.53	3.02	3.19
2.22	2.32	2.33	2.42	2.51	3.02	3.07	3.16	3.33
2.36	2.46	2.47	2.56	3.05	3.16	3.21	3.30	3.47
2.50	3.00	3.01	3.10	3.19	3.30	3.35	3.44	4.01
3.05	3.15	3.16	3.25	3.34	3.45	3.50	3.59	4.16
3.20	3.30	3.31	3.40	3.49	4.00	4.05	4.14	4.31
3.35	3.45	3.46	3.55	4.04	4.15	4.20	4.29	4.46
3.50	4.00	4.01	4.10	4.19	4.30	4.34	4.42	4.58
4.05	4.15	4.16	4.25	4.34	4.45	4.49	4.57	5.13
4.22	4.31	4.32	4.40	4.49	5.00	5.04	5.12	5.28
4.37	4.46	4.47	4.55	5.04	5.15	5.19	5.27	5.43
4.52	5.01	5.02	5.10	5.19	5.30	5.34	5.42	5.58
5.06	5.15	5.16	5.24	5.33	5.44	5.48	5.56	6.12
CONTINUED . . . .								



## 25 UBC

Brentwood Station to UBC Exchange.  
(Refer to Monday to Friday for routing)

Brentwood Station Bay 5	Kincaid at Smith (E) #51551	22 Ave at Boundary (E) #51553	Nanaimo Station Bay 2	King Edward at Knight (E) #51564	King Edward Station Bay 1	King Edward at Granville #51560	Dunbar at King Edward (E) #50307	UBC Exchange (E)
<b>SUNDAY &amp; HOLIDAYS</b>								
. . . . CONTINUED								
5.20	5.29	5.30	5.38	5.47	5.58	6.02	6.10	6.26
5.35	5.44	5.45	5.53	6.01	6.12	6.16	6.24	6.39
5.50	5.59	6.00	6.08	6.16	6.27	6.31	6.39	6.54
6.05	6.14	6.15	6.23	6.31	6.42	6.46	6.54	7.09
6.20	6.29	6.30	6.38	6.46	6.57	7.01	7.09	7.24
6.36	6.44	6.45	6.53	7.01	7.12	7.16	7.23	7.38
6.51	6.59	7.00	7.08	7.16	7.27	7.31	7.38	7.53
7.08	7.16	7.17	7.25	7.32	7.42	7.46	7.53	8.08
7.23	7.31	7.32	7.40	7.47	7.57	8.01	8.08	8.23
7.39	7.47	7.48	7.55	8.02	8.12	8.16	8.23	8.38
7.54	8.02	8.03	8.10	8.17	8.27	8.31	8.38	8.53
8.09	8.17	8.18	8.25	8.32	8.42	8.46	8.53	9.08
8.24	8.32	8.33	8.40	8.47	8.57	9.01	9.08	9.23
8.39	8.47	8.48	8.55	9.02	9.12	9.16	9.23	9.38
8.54	9.02	9.03	9.10	9.17	9.27	9.31	9.38	9.53
9.09	9.17	9.18	9.25	9.32	9.42	9.46	9.53	10.08
9.38	9.46	9.47	9.54	10.01	10.11	10.15	10.22	10.36
10.09	10.17	10.18	10.25	10.32	10.42	10.46	10.53	11.07
10.39	10.47	10.48	10.55	11.02	11.12	11.16	11.23	11.36
11.09	11.17	11.18	11.25	11.32	11.42	11.46	11.53	12.06
11.45	11.51	11.52	11.58	12.04	12.13	-	-	-
12.16	12.22	12.23	12.29	12.35	12.44	-	-	-

## 25 Brentwood Station

From UBC Exchange via Wesbrook, 16 Ave, Dunbar, King Edward Ave (King Edward Station), Kingsway, Nanaimo St, Nanaimo Station, 24 Ave, Nanaimo St, 22 Ave, Boundary, Kincaid, Sanderson, Willingdon, Dawson, Rosser, Lougheed Hwy to Brentwood Station.

UBC Exchange Bay 6	King Edward at Blenheim (E) #51495	King Edward at Granville #51507	King Edward Station Bay 3	King Edward at Knight (E) #51525	Nanaimo Station Bay 1	Kincaid at Smith (E) #51538	Willingdon at Canada Way (E) #51543	Brentwood Station (E)
<b>MONDAY TO FRIDAY</b>								
-	-	5.39	5.43	5.51	5.57	6.05	6.10	6.15
-	-	5.49	5.53	6.01	6.07	6.15	6.20	6.25
-	-	5.59	6.03	6.11	6.17	6.25	6.30	6.35
5.51	6.03	6.09	6.13	6.21	6.27	6.35	6.40	6.45
6.01	6.13	6.19	6.23	6.31	6.37	6.45	6.50	6.55
-	-	6.29	6.33	6.41	6.48	6.57	7.02	7.08
6.20	6.32	6.39	6.43	6.51	6.57	7.06	7.11	7.17
6.29	6.42	6.49	6.53	7.01	7.08	7.17	7.22	7.28
6.37	6.51	6.58	7.03	7.11	7.18	7.27	7.33	7.39
6.47	7.01	7.08	7.13	7.21	7.28	7.37	7.43	7.49
-	-	7.18	7.23	7.31	7.38	7.49	7.55	8.02
7.05	7.19	7.26	7.31	7.40	7.47	7.58	8.04	8.11
7.12	7.26	7.33	7.38	7.47	7.54	8.05	8.11	8.18
7.18	7.32	7.39	7.44	7.53	8.00	8.11	8.17	8.24
7.25	7.39	7.46	7.51	8.00	8.07	8.18	8.24	8.31
7.31	7.45	7.52	7.57	8.06	8.13	8.24	8.30	8.37
7.35	7.51	7.59	8.04	8.13	8.21	8.33	8.40	8.47
7.41	7.57	8.05	8.10	8.19	8.27	8.39	8.46	8.53
7.47	8.03	8.12	8.17	8.27	8.35	8.47	8.54	9.01
7.53	8.09	8.18	8.23	8.33	8.41	8.53	9.00	9.07
7.59	8.16	8.25	8.30	8.40	8.48	9.00	9.07	9.14
8.07	8.24	8.33	8.38	8.48	8.56	9.08	9.15	9.22
8.13	8.31	8.40	8.45	8.55	9.03	9.14	9.20	9.27
8.21	8.39	8.48	8.53	9.03	9.11	9.22	9.28	9.35
8.28	8.46	8.55	9.00	9.09	9.17	9.27	9.34	9.40
8.36	8.54	9.03	9.08	9.17	9.25	9.35	9.42	9.48
8.43	9.01	9.10	9.15	9.24	9.32	9.42	9.49	9.55
8.51	9.09	9.18	9.23	9.32	9.40	9.50	9.57	10.03
8.59	9.16	9.25	9.30	9.39	9.47	9.57	10.04	10.10
9.07	9.24	9.33	9.38	9.47	9.55	10.05	10.12	10.18
9.16	9.33	9.42	9.47	9.56	10.04	10.14	10.21	10.27
9.24	9.41	9.50	9.55	10.04	10.12	10.22	10.29	10.35
9.34	9.50	9.59	10.04	10.14	10.22	10.32	10.39	10.45
9.43	9.59	10.08	10.13	10.23	10.31	10.41	10.48	10.54
9.53	10.09	10.18	10.23	10.33	10.41	10.51	10.58	11.04
10.07	10.22	10.30	10.35	10.45	10.53	11.03	11.10	11.16
10.22	10.37	10.45	10.50	11.00	11.08	11.18	11.25	11.31
10.37	10.52	11.00	11.05	11.15	11.24	11.34	11.41	11.47
10.52	11.07	11.15	11.20	11.30	11.39	11.49	11.56	12.02
11.07	11.22	11.30	11.35	11.46	11.55	12.05	12.12	12.18
11.22	11.37	11.45	11.50	12.01	12.10	12.20	12.27	12.33
11.37	11.52	12.00	12.05	12.17	12.26	12.36	12.43	12.49
11.52	12.07	12.15	12.20	12.32	12.41	12.51	12.58	1.04
12.06	12.22	12.30	12.35	12.47	12.56	1.06	1.13	1.19
12.21	12.37	12.45	12.50	1.02	1.11	1.21	1.28	1.34
12.36	12.52	1.00	1.05	1.16	1.25	1.36	1.42	1.49
12.51	1.07	1.15	1.20	1.31	1.40	1.51	1.57	2.04
1.03	1.19	1.27	1.32	1.44	1.54	2.05	2.11	2.18
1.15	1.31	1.39	1.44	1.56	2.06	2.17	2.23	2.30
1.25	1.41	1.49	1.54	2.06	2.16	2.27	2.33	2.40
1.35	1.51	1.59	2.04	2.16	2.26	2.37	2.43	2.50
1.45	2.01	2.09	2.14	2.26	2.36	2.47	2.53	3.00
-	-	2.19	2.24	2.36	2.46	2.57	3.03	3.10
2.02	2.18	2.27	2.33	2.46	2.57	3.09	3.16	3.23
2.10	2.26	2.35	2.41	2.54	3.05	3.17	3.24	3.31
CONTINUED . . . .								

## 25 Brentwood Station

UBC Exchange to Brentwood Station. (Refer to Monday to Friday for routing)

UBC Exchange Bay 6	King Edward at Blenheim (E) #51495	King Edward at Granville #51507	King Edward Station Bay 3	King Edward at Knight (E) #51525	Nanaimo Station Bay 1	Kincaid at Smith (E) #51538	Willingdon at Canada Way (E) #51543	Brentwood Station (E)
MONDAY TO FRIDAY								
. . . . CONTINUED								
2.18	2.35	2.44	2.50	3.03	3.14	3.26	3.33	3.40
2.26	2.43	2.52	2.58	3.11	3.22	3.34	3.41	3.48
2.34	2.51	3.00	3.07	3.20	3.31	3.43	3.50	3.57
2.37	2.57	3.07	3.15	3.28	3.39	3.51	3.58	4.05
2.46	3.06	3.16	3.24	3.37	3.48	4.00	4.07	4.14
2.50	3.13	3.24	3.32	3.45	3.56	4.08	4.15	4.22
2.59	3.22	3.33	3.41	3.54	4.05	4.17	4.24	4.31
3.07	3.30	3.41	3.49	4.02	4.13	4.25	4.32	4.39
3.16	3.39	3.50	3.58	4.11	4.22	4.34	4.41	4.48
3.30	3.49	3.59	4.06	4.19	4.30	4.42	4.49	4.56
3.38	3.57	4.07	4.14	4.27	4.38	4.50	4.57	5.04
3.46	4.05	4.15	4.22	4.35	4.46	4.58	5.05	5.12
3.54	4.13	4.23	4.30	4.43	4.54	5.06	5.13	5.20
4.01	4.20	4.30	4.37	4.50	5.01	5.13	5.20	5.27
4.07	4.26	4.36	4.43	4.56	5.07	5.19	5.26	5.33
4.14	4.33	4.43	4.50	5.03	5.14	5.26	5.33	5.40
4.20	4.39	4.49	4.56	5.09	5.20	5.32	5.39	5.46
4.27	4.46	4.56	5.03	5.16	5.27	5.37	5.44	5.50
4.33	4.52	5.02	5.09	5.22	5.33	5.43	5.50	5.56
4.40	4.59	5.09	5.16	5.29	5.40	5.50	5.57	6.03
4.46	5.05	5.15	5.22	5.35	5.46	5.56	6.03	6.09
4.53	5.12	5.22	5.29	5.42	5.53	6.03	6.10	6.16
5.02	5.21	5.31	5.37	5.50	6.01	6.11	6.17	6.23
5.11	5.30	5.40	5.46	5.59	6.10	6.20	6.26	6.32
5.19	5.38	5.48	5.54	6.07	6.18	6.28	6.34	6.40
5.30	5.48	5.57	6.03	6.15	6.25	6.34	6.39	6.45
5.38	5.56	6.05	6.11	6.23	6.33	6.42	6.47	6.53
5.47	6.05	6.14	6.20	6.32	6.42	6.51	6.56	7.02
5.56	6.14	6.23	6.29	6.41	6.51	7.00	7.05	7.11
6.07	6.24	6.33	6.38	6.49	6.58	7.06	7.12	7.17
6.17	6.34	6.43	6.48	6.59	7.08	7.16	7.22	7.27
6.27	6.44	6.53	6.58	7.09	7.18	7.26	7.32	7.37
6.39	6.56	7.05	7.10	7.20	7.28	7.36	7.42	7.47
6.54	7.11	7.20	7.25	7.35	7.43	7.51	7.57	8.02
7.11	7.27	7.35	7.40	7.50	7.58	8.06	8.12	8.17
7.26	7.42	7.50	7.55	8.05	8.13	8.21	8.27	8.32
7.41	7.57	8.05	8.10	8.20	8.28	8.36	8.42	8.47
7.56	8.12	8.20	8.25	8.35	8.43	8.51	8.57	9.02
8.10	8.26	8.34	8.39	8.49	8.57	9.05	9.11	9.16
8.25	8.41	8.49	8.54	9.04	9.12	9.20	9.26	9.31
8.42	8.57	9.05	9.09	9.19	9.27	9.35	9.41	9.46
9.02	9.17	9.25	9.29	9.39	9.47	9.55	10.01	10.06
9.22	9.37	9.45	9.49	9.59	10.07	10.15	10.21	10.26
9.42	9.57	10.05	10.09	10.19	10.27	10.34	10.39	10.44
10.07	10.22	10.30	10.34	10.44	10.52	10.59	11.04	11.09
10.38	10.52	11.00	11.04	11.13	11.20	11.27	11.32	11.37
11.06	11.20	11.28	11.32	11.41	11.48	11.55	12.00	12.05
11.38	11.51	11.58	12.02	12.10	12.16	12.23	12.28	12.33
12.08	12.21	12.28	12.32	12.40	12.46	-	-	-

## 25 Brentwood Station

UBC Exchange to Brentwood Station. (Refer to Monday to Friday for routing)

UBC Exchange Bay 6	King Edward at Blenheim (E) #51495	King Edward at Granville #51507	King Edward Station Bay 3	King Edward at Knight (E) #51525	Nanaimo Station Bay 1	Kincaid at Smith (E) #51538	Willingdon at Canada Way (E) #51543	Brentwood Station (E)
SATURDAY								
-	6.28	6.35	6.39	6.47	6.53	7.00	7.04	7.09
6.39	6.51	6.57	7.01	7.09	7.15	7.22	7.26	7.31
6.54	7.06	7.12	7.16	7.24	7.31	7.39	7.44	7.49
7.09	7.21	7.27	7.31	7.39	7.46	7.54	7.59	8.04
7.22	7.35	7.42	7.46	7.54	8.01	8.09	8.14	8.19
7.37	7.50	7.57	8.01	8.09	8.16	8.24	8.29	8.34
7.51	8.04	8.11	8.15	8.23	8.30	8.38	8.43	8.48
8.05	8.19	8.26	8.30	8.38	8.45	8.53	8.58	9.03
8.20	8.34	8.41	8.45	8.53	9.00	9.08	9.13	9.18
8.35	8.49	8.56	9.00	9.09	9.17	9.25	9.30	9.35
8.50	9.04	9.11	9.15	9.24	9.32	9.40	9.45	9.50
9.06	9.20	9.27	9.31	9.40	9.48	9.57	10.02	10.08
9.21	9.35	9.42	9.46	9.55	10.03	10.12	10.17	10.23
9.33	9.48	9.56	10.01	10.11	10.19	10.28	10.33	10.39
9.48	10.03	10.11	10.16	10.26	10.34	10.43	10.48	10.54
10.00	10.16	10.25	10.30	10.40	10.48	10.57	11.02	11.08
10.14	10.30	10.39	10.44	10.54	11.02	11.11	11.16	11.22
10.29	10.45	10.54	10.59	11.09	11.17	11.26	11.31	11.37
10.44	11.00	11.09	11.14	11.24	11.32	11.42	11.48	11.54
10.59	11.15	11.24	11.29	11.39	11.47	11.57	12.03	12.09
11.14	11.30	11.39	11.44	11.56	12.05	12.15	12.21	12.27
11.29	11.45	11.54	12.00	12.13	12.23	12.33	12.40	12.46
11.44	12.00	12.09	12.15	12.28	12.38	12.48	12.55	1.01
11.59	12.15	12.24	12.30	12.43	12.53	1.03	1.10	1.16
12.14	12.30	12.39	12.45	12.58	1.08	1.18	1.25	1.31
12.29	12.45	12.54	1.00	1.13	1.23	1.33	1.40	1.46
12.44	1.00	1.09	1.15	1.28	1.38	1.48	1.55	2.01
12.58	1.14	1.23	1.29	1.42	1.52	2.02	2.09	2.15
1.10	1.26	1.35	1.41	1.54	2.04	2.14	2.21	2.27
1.22	1.38	1.47	1.53	2.06	2.16	2.26	2.33	2.39
1.33	1.49	1.58	2.04	2.16	2.26	2.36	2.43	2.49
1.45	2.01	2.10	2.16	2.28	2.38	2.48	2.55	3.01
1.57	2.13	2.22	2.28	2.40	2.50	3.00	3.07	3.13
2.08	2.24	2.33	2.40	2.52	3.02	3.12	3.19	3.25
2.20	2.36	2.45	2.52	3.04	3.14	3.24	3.31	3.37
2.32	2.48	2.57	3.04	3.16	3.26	3.36	3.43	3.49
2.44	3.00	3.09	3.16	3.28	3.38	3.48	3.55	4.01
2.56	3.12	3.21	3.28	3.40	3.50	4.00	4.07	4.13
3.08	3.25	3.34	3.41	3.54	4.05	4.15	4.22	4.28
3.20	3.37	3.46	3.53	4.06	4.17	4.27	4.34	4.40
3.33	3.49	3.58	4.05	4.18	4.29	4.38	4.44	4.50
3.45	4.01	4.10	4.17	4.30	4.41	4.50	4.56	5.02
3.57	4.13	4.22	4.29	4.42	4.53	5.02	5.08	5.14
4.10	4.26	4.35	4.40	4.52	5.01	5.10	5.16	5.22
4.21	4.37	4.46	4.51	5.03	5.12	5.21	5.27	5.33
4.33	4.49	4.58	5.03	5.15	5.24	5.33	5.39	5.45
4.46	5.02	5.10	5.15	5.27	5.36	5.45	5.50	5.56
4.58	5.14	5.22	5.27	5.39	5.48	5.57	6.02	6.08
5.10	5.26	5.34	5.39	5.50	5.59	6.08	6.13	6.19
5.22	5.38	5.46	5.51	6.02	6.11	6.20	6.25	6.31
5.35	5.51	5.59	6.03	6.14	6.23	6.32	6.37	6.43
5.47	6.03	6.11	6.15	6.26	6.35	6.44	6.49	6.55
5.59	6.15	6.23	6.27	6.38	6.47	6.56	7.01	7.07
6.11	6.27	6.35	6.39	6.49	6.58	7.06	7.12	7.17
6.23	6.39	6.47	6.51	7.01	7.10	7.18	7.24	7.29
6.37	6.51	6.59	7.03	7.13	7.22	7.30	7.36	7.41
6.50	7.04	7.12	7.16	7.26	7.35	7.43	7.49	7.54
7.03	7.17	7.25	7.29	7.39	7.48	7.56	8.02	8.07
7.18	7.32	7.39	7.43	7.53	8.02	8.09	8.14	8.19
7.32	7.46	7.53	7.57	8.07	8.16	8.23	8.28	8.33
CONTINUED . . . .								

# 25 Brentwood Station

UBC Exchange to Brentwood Station.  
(Refer to Monday to Friday for routing)

UBC Exchange Bay 6	King Edward at Blenheim #51495	King Edward at Granville #51507	King Edward Station Bay 3	King Edward at Knight #51525	Nanaimo Station Bay 1	Kincaid at Smith (E) #51538	Willingdon at Canada Way (E) #51543	Brentwood Station (E)
<b>SATURDAY</b>								
... CONTINUED								
7.46	8.00	8.07	8.11	8.21	8.30	8.37	8.42	8.47
8.01	8.15	8.22	8.26	8.36	8.45	8.52	8.57	9.02
8.15	8.29	8.36	8.40	8.49	8.57	9.04	9.09	9.14
8.30	8.44	8.51	8.55	9.04	9.12	9.19	9.24	9.29
8.45	8.59	9.06	9.10	9.19	9.27	9.34	9.39	9.44
9.00	9.14	9.21	9.25	9.34	9.42	9.49	9.54	9.59
9.17	9.31	9.38	9.42	9.51	9.59	10.06	10.11	10.16
9.38	9.52	9.59	10.03	10.12	10.20	10.27	10.32	10.37
9.08	10.22	10.29	10.33	10.42	10.50	10.57	11.02	11.07
10.38	10.52	10.59	11.03	11.12	11.20	11.27	11.32	11.37
11.08	11.22	11.29	11.33	11.42	11.50	11.57	12.02	12.07
11.39	11.52	11.59	12.03	12.10	12.16	12.23	12.27	12.32
12.09	12.22	12.29	12.33	12.40	12.46	-	-	-
<b>SUNDAY &amp; HOLIDAYS</b>								
-	6.28	6.34	6.38	6.45	6.51	6.57	7.01	7.05
6.43	6.55	7.01	7.05	7.12	7.18	7.24	7.28	7.32
7.00	7.12	7.18	7.22	7.29	7.35	7.42	7.46	7.51
7.15	7.27	7.33	7.37	7.45	7.52	7.59	8.03	8.08
7.30	7.42	7.48	7.52	8.00	8.07	8.14	8.18	8.23
7.45	7.57	8.03	8.07	8.15	8.22	8.29	8.33	8.38
8.00	8.12	8.18	8.22	8.30	8.37	8.44	8.48	8.53
8.15	8.27	8.33	8.37	8.45	8.52	8.59	9.03	9.08
8.28	8.41	8.48	8.52	9.00	9.07	9.15	9.20	9.25
8.43	8.56	9.03	9.07	9.16	9.24	9.32	9.37	9.42
8.58	9.11	9.18	9.22	9.31	9.39	9.47	9.52	9.57
9.11	9.25	9.33	9.37	9.46	9.54	10.02	10.07	10.12
9.26	9.40	9.48	9.52	10.01	10.09	10.17	10.22	10.27
9.41	9.55	10.03	10.07	10.16	10.24	10.32	10.38	10.43
9.55	10.09	10.17	10.21	10.30	10.38	10.46	10.52	10.57
10.09	10.23	10.31	10.35	10.44	10.52	11.00	11.06	11.11
10.24	10.38	10.46	10.50	10.59	11.07	11.15	11.21	11.26
10.40	10.54	11.01	11.05	11.15	11.24	11.33	11.38	11.44
10.55	11.09	11.16	11.20	11.30	11.39	11.48	11.53	11.59
11.09	11.23	11.30	11.34	11.44	11.53	12.02	12.07	12.13
11.23	11.37	11.44	11.48	11.58	12.07	12.16	12.21	12.27
11.36	11.50	11.57	12.02	12.14	12.24	12.33	12.39	12.45
11.50	12.04	12.11	12.16	12.28	12.38	12.47	12.53	12.59
12.05	12.19	12.26	12.31	12.43	12.53	1.02	1.08	1.14
12.20	12.34	12.41	12.46	12.58	1.08	1.17	1.23	1.29
12.34	12.48	12.56	1.00	1.12	1.22	1.31	1.37	1.43
12.48	1.02	1.10	1.14	1.26	1.36	1.45	1.51	1.57
1.02	1.16	1.24	1.28	1.40	1.50	1.59	2.05	2.11
1.16	1.31	1.39	1.43	1.55	2.05	2.14	2.20	2.26
1.31	1.46	1.54	1.58	2.10	2.20	2.29	2.35	2.41
1.45	2.01	2.09	2.13	2.24	2.33	2.43	2.49	2.55
2.00	2.16	2.24	2.28	2.39	2.48	2.58	3.04	3.10
2.15	2.31	2.39	2.43	2.54	3.03	3.13	3.20	3.26
CONTINUED ...								

# 25 Brentwood Station

UBC Exchange to Brentwood Station.  
(Refer to Monday to Friday for routing)

UBC Exchange Bay 6	King Edward at Blenheim #51495	King Edward at Granville #51507	King Edward Station Bay 3	King Edward at Knight #51525	Nanaimo Station Bay 1	Kincaid at Smith (E) #51538	Willingdon at Canada Way (E) #51543	Brentwood Station (E)
<b>SUNDAY &amp; HOLIDAYS</b>								
... CONTINUED								
2.30	2.46	2.54	2.58	3.09	3.18	3.28	3.35	3.41
2.45	3.01	3.09	3.14	3.25	3.34	3.44	3.51	3.57
3.02	3.17	3.25	3.30	3.41	3.50	3.59	4.05	4.11
3.18	3.33	3.41	3.46	3.57	4.06	4.15	4.21	4.27
3.33	3.48	3.56	4.01	4.12	4.21	4.30	4.36	4.42
3.48	4.03	4.11	4.16	4.27	4.36	4.45	4.51	4.57
4.03	4.18	4.26	4.31	4.42	4.51	5.00	5.06	5.12
4.18	4.32	4.40	4.46	4.56	5.04	5.13	5.19	5.25
4.33	4.47	4.55	5.01	5.11	5.19	5.28	5.34	5.40
4.47	5.03	5.11	5.16	5.26	5.34	5.42	5.48	5.53
5.03	5.19	5.27	5.31	5.41	5.49	5.57	6.03	6.08
5.18	5.34	5.42	5.46	5.56	6.04	6.12	6.18	6.23
5.33	5.48	5.56	6.00	6.10	6.18	6.26	6.32	6.37
5.48	6.03	6.11	6.15	6.25	6.33	6.41	6.47	6.52
6.03	6.18	6.26	6.30	6.40	6.48	6.56	7.02	7.07
6.18	6.33	6.41	6.45	6.55	7.03	7.11	7.17	7.22
6.34	6.49	6.57	7.01	7.11	7.19	7.27	7.33	7.38
6.49	7.04	7.12	7.16	7.26	7.34	7.42	7.48	7.53
7.04	7.19	7.27	7.31	7.40	7.48	7.56	8.02	8.07
7.19	7.34	7.42	7.46	7.55	8.03	8.11	8.17	8.22
7.34	7.49	7.57	8.01	8.10	8.18	8.25	8.30	8.35
7.49	8.04	8.12	8.16	8.25	8.33	8.40	8.45	8.50
8.05	8.19	8.27	8.31	8.40	8.47	8.54	8.59	9.04
8.19	8.33	8.41	8.45	8.54	9.01	9.08	9.13	9.18
8.34	8.48	8.56	9.00	9.09	9.16	9.23	9.28	9.33
8.49	9.03	9.11	9.15	9.24	9.31	9.38	9.43	9.48
9.05	9.19	9.27	9.31	9.40	9.47	9.54	9.59	10.04
9.35	9.49	9.57	10.01	10.10	10.17	10.24	10.29	10.34
10.05	10.19	10.27	10.31	10.40	10.47	10.54	10.59	11.04
10.41	10.55	11.03	11.07	11.16	11.23	11.30	11.35	11.40
11.12	11.26	11.34	11.38	11.47	11.54	12.01	12.06	12.11
11.41	11.54	12.01	12.05	12.13	12.19	12.26	12.31	12.36
12.11	12.24	12.31	12.35	12.43	12.49	-	-	-

## 26 Joyce Station

From 29th Ave Station via 29 Ave, Earles, Kingsway, School Ave, Rupert St, Kerr, Rosemont, Butler, Maquinna, Champlain, Matheson, Arbor, Boundary, 49 Ave, Arlington, Champlain, Tyne, 45 Ave, Joyce St to Joyce Station.

29th Ave Station Bay 4	Kerr at 49 Ave (E) #51610	Champlain at Langford Ave #51619	Joyce Station (E)	29th Ave Station Bay 4	Kerr at 49 Ave (E) #51610	Champlain at Langford Ave #51619	Joyce Station (E)
MONDAY TO FRIDAY				SATURDAY			
5.14	5.21	5.27	5.45	5.34	5.40	5.46	6.03
5.44	5.52	5.58	6.16	6.17	6.24	6.30	6.47
5.58	6.06	6.12	6.31	6.43	6.50	6.56	7.13
6.11	6.19	6.25	6.44	7.03	7.10	7.16	7.33
6.28	6.36	6.42	7.02	7.25	7.32	7.38	7.55
6.48	6.56	7.02	7.22	7.43	7.50	7.56	8.13
7.05	7.13	7.19	7.39	8.02	8.10	8.16	8.33
7.20	7.28	7.34	7.55	8.25	8.33	8.39	8.56
7.36	7.44	7.51	8.13	8.48	8.56	9.02	9.19
7.51	7.59	8.06	8.28	9.07	9.15	9.21	9.38
8.08	8.17	8.25	8.46	9.27	9.35	9.41	9.58
8.22	8.31	8.39	9.00	9.47	9.55	10.01	10.18
8.36	8.45	8.53	9.14	10.07	10.15	10.21	10.38
8.52	9.01	9.09	9.29	10.27	10.35	10.41	10.58
9.07	9.15	9.22	9.40	10.47	10.55	11.01	11.18
9.26	9.34	9.41	9.59	11.07	11.15	11.22	11.40
9.46	9.54	10.01	10.19	11.27	11.35	11.42	12.00
10.06	10.14	10.21	10.39	11.47	11.55	12.02	12.20
10.26	10.34	10.41	10.59	12.07	12.15	12.22	12.40
10.46	10.54	11.01	11.19	12.27	12.35	12.42	1.00
11.06	11.14	11.21	11.39	12.47	12.55	1.02	1.20
11.26	11.34	11.41	11.59	1.07	1.15	1.22	1.41
11.46	11.54	12.01	12.19	1.27	1.35	1.42	2.01
12.06	12.14	12.21	12.39	1.47	1.56	2.03	2.22
12.26	12.34	12.41	12.59	2.07	2.16	2.23	2.42
12.46	12.54	1.01	1.19	2.27	2.36	2.43	3.02
1.06	1.15	1.23	1.42	2.47	2.56	3.03	3.22
1.24	1.33	1.41	2.00	3.07	3.16	3.23	3.42
1.46	1.55	2.03	2.22	3.27	3.36	3.43	4.02
2.06	2.16	2.24	2.45	3.47	3.56	4.04	4.23
2.23	2.33	2.41	3.02	4.07	4.16	4.24	4.43
2.45	2.55	3.03	3.25	4.27	4.36	4.44	5.04
3.06	3.17	3.25	3.46	4.48	4.57	5.05	5.25
-	3.18	3.27	3.48	5.08	5.17	5.25	5.44
3.28	3.39	3.48	4.09	5.28	5.37	5.45	6.03
3.45	3.56	4.05	4.26	5.48	5.57	6.04	6.22
3.58	4.09	4.18	4.39	6.08	6.17	6.24	6.42
4.13	4.24	4.32	4.53	6.28	6.37	6.44	7.02
4.32	4.43	4.51	5.12	6.58	7.06	7.13	7.30
4.43	4.54	5.02	5.23	7.27	7.35	7.42	7.59
4.57	5.08	5.17	5.38	7.57	8.05	8.12	8.29
5.13	5.24	5.33	5.54	8.27	8.35	8.42	8.59
5.28	5.39	5.47	6.08	8.57	9.05	9.12	9.29
5.44	5.55	6.03	6.23	9.27	9.35	9.42	9.59
5.59	6.09	6.17	6.36	9.57	10.05	10.12	10.29
6.14	6.23	6.31	6.49	10.28	10.36	10.42	10.57
6.37	6.46	6.53	7.11	11.31	11.39	11.45	12.00
6.47	6.56	7.03	7.21	12.33	12.41	12.47	1.02
7.06	7.15	7.22	7.40	1.32	1.40	1.46	2.01
7.37	7.45	7.52	8.09				
8.07	8.15	8.22	8.39				
8.37	8.45	8.52	9.09				
9.07	9.15	9.22	9.38				
9.37	9.45	9.52	10.08				
10.18	10.26	10.33	10.49				
11.24	11.32	11.39	11.53				
12.31	12.39	12.45	12.59				
1.30	1.38	1.44	1.58				

## 26 29th Avenue Station

From Joyce Station via Joyce St, 45 Ave, Tyne, Champlain, Arlington, 49 Ave, Frontenac, Hurst, Boundary, Arbor, Matheson, Champlain, Maquinna, Butler, Rosemont, Kerr, Rupert St, Kingsway, Earles, 29 Ave to 29th Avenue Station.

Joyce Station Bay 6	Champlain at Langford Ave #51658	Kerr at 49 Ave (E) #51666	29th Ave Station (E)	Joyce Station Bay 6	Champlain at Langford Ave #51658	Kerr at 49 Ave (E) #51666	29th Ave Station (E)
MONDAY TO FRIDAY				SATURDAY			
5.22	5.37	5.43	5.53	5.33	5.46	5.52	6.01
5.52	6.07	6.13	6.23	6.21	6.35	6.41	6.50
6.07	6.22	6.29	6.40	6.51	7.05	7.11	7.20
6.22	6.37	6.44	6.55	7.09	7.23	7.29	7.38
6.35	6.51	6.58	7.09	7.31	7.46	7.52	8.02
6.51	7.07	7.14	7.25	7.51	8.06	8.12	8.22
7.07	7.23	7.30	7.41	8.11	8.26	8.32	8.42
7.23	7.40	7.47	7.59	8.31	8.46	8.52	9.02
7.38	7.55	8.03	8.15	8.50	9.05	9.11	9.21
7.54	8.11	8.19	8.31	9.10	9.25	9.31	9.41
8.09	8.27	8.34	8.46	9.30	9.45	9.51	10.01
8.27	8.45	8.52	9.04	9.50	10.05	10.11	10.21
8.41	8.58	9.05	9.16	10.10	10.25	10.31	10.42
8.56	9.12	9.18	9.29	10.30	10.45	10.51	11.02
9.11	9.26	9.32	9.43	10.50	11.05	11.11	11.22
9.26	9.41	9.47	9.58	11.10	11.26	11.32	11.43
9.47	10.02	10.08	10.19	11.30	11.46	11.52	12.03
10.07	10.22	10.28	10.39	11.50	12.06	12.12	12.23
10.27	10.42	10.48	10.59	12.10	12.27	12.34	12.45
10.47	11.02	11.08	11.19	12.30	12.47	12.54	1.05
11.07	11.23	11.29	11.40	12.50	1.07	1.14	1.25
11.27	11.43	11.49	12.00	1.10	1.27	1.34	1.45
11.47	12.03	12.09	12.20	1.29	1.46	1.53	2.04
12.07	12.23	12.29	12.40	1.49	2.06	2.13	2.24
12.27	12.43	12.49	1.00	2.09	2.26	2.33	2.44
12.47	1.03	1.09	1.20	2.30	2.47	2.54	3.05
1.06	1.23	1.30	1.41	2.50	3.07	3.14	3.25
1.26	1.43	1.50	2.01	3.10	3.27	3.34	3.45
1.47	2.04	2.11	2.22	3.30	3.47	3.54	4.05
2.05	2.23	2.30	2.42	3.50	4.07	4.14	4.25
2.27	2.45	2.52	3.04	4.10	4.27	4.34	4.45
2.47	3.05	3.12	3.24	4.29	4.46	4.53	5.04
3.06	3.25	3.32	3.44	4.49	5.07	5.13	5.24
3.30	3.49	3.56	4.08	5.09	5.27	5.33	5.44
3.49	4.08	4.15	4.27	5.30	5.48	5.54	6.05
4.01	4.20	4.27	4.38	5.51	6.09	6.15	6.26
4.14	4.33	4.40	4.51	6.10	6.27	6.33	6.43
4.31	4.50	4.57	5.08	6.30	6.47	6.53	7.03
4.45	5.04	5.11	5.22	7.00	7.17	7.23	7.33
4.58	5.17	5.24	5.35	7.30	7.47	7.53	8.02
5.17	5.36	5.42	5.53	8.00	8.17	8.23	8.32
5.29	5.48	5.54	6.05	8.31	8.48	8.54	9.03
5.43	6.02	6.08	6.19	9.00	9.17	9.23	9.32
5.59	6.18	6.24	6.34	9.30	9.47	9.53	10.02
6.13	6.32	6.38	6.48	10.22	10.37	10.42	10.50
6.28	6.47	6.53	7.03	11.26	11.41	11.46	11.54
6.43	7.01	7.07	7.17	12.26	12.41	12.46	12.54
6.58	7.16	7.22	7.32	1.29	1.44	1.49	1.57
7.26	7.44	7.50	8.00				
7.56	8.14	8.20	8.30				
8.26	8.44	8.50	9.00				
8.56	9.13	9.19	9.29				
9.26	9.43	9.48	9.57				
9.56	10.13	10.18	10.27				
10.26	10.41	10.46	10.55				
11.24	11.39	11.44	11.52				
12.24	12.39	12.44	12.52				
1.35	1.50	1.54	2.02				

## 26 Joyce Station/ 26 29th Avenue Station

29th Avenue Station to Joyce Station

Joyce Station to 29th Avenue Station

(Refer to Monday to Friday for routing)

29th Ave Station Bay 4	Kerr at 49 Ave (E) #51610	Champlain at Langford Ave #51619	Joyce Station (E)	Joyce Station Bay 6	Champlain at Langford Ave #51658	Kerr at 49 Ave (E) #51666	29th Ave Station (E)
SUNDAY & HOLIDAYS				SUNDAY & HOLIDAYS			
6.40	6.47	6.53	7.09	6.30	6.45	6.51	7.00
7.10	7.17	7.23	7.39	6.59	7.14	7.20	7.29
7.43	7.50	7.56	8.12	7.28	7.43	7.49	7.58
8.13	8.20	8.26	8.43	7.58	8.14	8.20	8.29
8.43	8.50	8.56	9.13	8.28	8.44	8.50	8.59
9.13	9.21	9.27	9.44	8.59	9.15	9.21	9.31
9.43	9.51	9.57	10.14	9.27	9.43	9.49	10.00
10.13	10.21	10.27	10.44	9.58	10.14	10.20	10.31
10.42	10.50	10.57	11.14	10.28	10.44	10.50	11.01
11.14	11.22	11.29	11.46	11.00	11.16	11.22	11.33
11.45	11.53	12.00	12.17	11.28	11.44	11.50	12.01
12.15	12.23	12.30	12.47	11.58	12.14	12.20	12.31
12.45	12.53	1.00	1.17	12.28	12.45	12.51	1.02
1.15	1.24	1.31	1.50	12.58	1.14	1.20	1.31
1.46	1.55	2.03	2.22	1.27	1.45	1.51	2.02
2.15	2.24	2.31	2.50	1.57	2.15	2.22	2.33
2.45	2.54	3.02	3.21	2.27	2.45	2.52	3.03
3.15	3.24	3.32	3.52	2.57	3.15	3.22	3.33
3.46	3.55	4.03	4.23	3.27	3.45	3.52	4.03
4.16	4.25	4.33	4.52	3.57	4.15	4.22	4.33
4.46	4.55	5.03	5.22	4.28	4.46	4.53	5.04
5.15	5.24	5.32	5.51	4.58	5.16	5.22	5.33
5.47	5.56	6.03	6.21	5.28	5.46	5.52	6.03
6.15	6.23	6.30	6.47	5.58	6.16	6.22	6.33
6.45	6.53	7.00	7.16	6.28	6.46	6.52	7.01
7.15	7.23	7.30	7.46	6.58	7.16	7.22	7.31
7.45	7.53	8.00	8.17	7.31	7.48	7.53	8.02
8.15	8.23	8.30	8.46	8.01	8.18	8.23	8.32
8.45	8.53	9.00	9.16	8.34	8.51	8.56	9.05
9.15	9.23	9.29	9.44	9.01	9.18	9.23	9.32
9.44	9.52	9.58	10.13	9.32	9.49	9.54	10.03
10.17	10.25	10.32	10.47	10.19	10.34	10.39	10.47
11.27	11.34	11.40	11.55	11.33	11.48	11.53	12.01
12.40	12.47	12.53	1.08	12.49	1.06	1.11	1.19

## 27 Kootenay Loop

From Joyce Station via Joyce St, Wellington, Rupert St (Rupert Station), Adanac, Boundary, Hastings to Kootenay Loop.

Joyce Station Bay 7	Rupert at Broadway #51683	Kootenay Loop (E)	Joyce Station Bay 7	Rupert at Broadway #51683	Kootenay Loop (E)
MONDAY TO FRIDAY			SATURDAY		
5.14	5.22	5.30	5.33	5.41	5.50
5.46	5.54	6.02	6.17	6.25	6.34
6.01	6.11	6.21	6.38	6.47	6.57
6.26	6.37	6.47	6.58	7.07	7.17
6.43	6.54	7.05	7.18	7.27	7.37
6.58	7.09	7.20	7.38	7.47	7.57
7.15	7.26	7.37	7.59	8.09	8.19
7.30	7.42	7.54	8.18	8.28	8.38
7.48	8.00	8.11	8.38	8.48	8.59
8.03	8.15	8.26	8.58	9.08	9.19
8.18	8.31	8.43	9.17	9.28	9.39
8.33	8.46	8.58	9.37	9.48	9.59
8.50	9.03	9.14	9.57	10.08	10.19
9.05	9.17	9.28	10.17	10.28	10.39
9.19	9.31	9.42	10.37	10.48	10.59
9.35	9.46	9.57	10.57	11.08	11.19
9.55	10.06	10.17	11.16	11.28	11.40
10.15	10.26	10.37	11.36	11.48	12.00
10.35	10.46	10.57	11.56	12.08	12.20
10.55	11.06	11.17	12.19	12.32	12.44
11.15	11.26	11.37	12.39	12.52	1.04
11.35	11.46	11.57	12.59	1.12	1.24
11.55	12.06	12.17	1.19	1.32	1.44
12.15	12.27	12.38	1.39	1.52	2.04
12.35	12.48	12.59	1.59	2.12	2.24
12.55	1.08	1.19	2.18	2.31	2.43
1.14	1.27	1.39	2.38	2.51	3.03
1.34	1.47	1.59	2.58	3.11	3.23
1.54	2.07	2.19	3.18	3.32	3.45
2.14	2.27	2.39	3.38	3.52	4.05
2.34	2.48	3.01	3.58	4.12	4.25
2.52	3.06	3.19	4.18	4.32	4.45
3.07	3.23	3.35	4.38	4.52	5.05
3.19	3.34	3.47	4.57	5.11	5.24
3.40	3.55	4.07	5.17	5.31	5.44
3.56	4.11	4.24	5.37	5.51	6.04
4.15	4.30	4.42	5.57	6.10	6.23
4.30	4.44	4.57	6.17	6.29	6.42
4.46	5.00	5.14	6.37	6.49	7.02
5.02	5.16	5.29	6.57	7.09	7.22
5.20	5.34	5.47	7.17	7.30	7.43
5.35	5.49	6.02	7.48	8.00	8.13
5.51	6.04	6.16	8.19	8.30	8.43
6.06	6.18	6.29	8.50	9.01	9.12
6.24	6.36	6.47	9.20	9.31	9.42
6.36	6.47	6.58	9.53	10.04	10.15
6.51	7.02	7.13	10.54	11.04	11.15
7.17	7.28	7.39	11.55	12.05	12.16
7.46	7.57	8.08	1.00	1.09	1.19
8.14	8.25	8.36			
8.46	8.56	9.07			
9.15	9.25	9.36			
9.51	10.01	10.12			
10.55	11.05	11.15			
11.58	12.08	12.18			
12.55	1.04	1.14			

## 27 Joyce Station

From Kootenay Loop via Hastings, Boundary, Adanac, Rupert St (Rupert Station), Wellington, Joyce St to Joyce Station.

Kootenay Loop Bay 3	Rupert at Broadway #51707	Joyce Station (E)	Kootenay Loop Bay 3	Rupert at Broadway #51707	Joyce Station (E)
MONDAY TO FRIDAY			SATURDAY		
-	5:07	5:17	5:56	6:05	6:15
5:36	5:46	5:56	6:26	6:35	6:45
6:09	6:19	6:29	6:45	6:54	7:04
6:27	6:37	6:48	7:06	7:15	7:25
6:42	6:52	7:03	7:25	7:35	7:45
6:56	7:07	7:18	7:45	7:55	8:06
7:11	7:22	7:33	8:05	8:15	8:26
7:26	7:37	7:48	8:24	8:34	8:45
7:40	7:52	8:03	8:45	8:56	9:07
7:59	8:11	8:22	9:05	9:16	9:27
8:09	8:21	8:34	9:25	9:36	9:47
8:23	8:35	8:48	9:45	9:56	10:07
8:40	8:51	9:03	10:05	10:16	10:27
8:54	9:05	9:17	10:26	10:37	10:48
9:07	9:18	9:30	10:46	10:57	11:08
9:27	9:38	9:50	11:06	11:17	11:28
9:47	9:58	10:10	11:26	11:37	11:48
10:06	10:17	10:29	11:47	11:58	12:09
10:26	10:37	10:49	12:07	12:18	12:29
10:46	10:57	11:09	12:25	12:36	12:49
11:06	11:17	11:29	12:45	12:56	1:09
11:26	11:37	11:49	1:05	1:16	1:29
11:46	11:57	12:09	1:25	1:36	1:49
12:06	12:17	12:29	1:45	1:56	2:09
12:26	12:37	12:49	2:05	2:16	2:29
12:45	12:56	1:09	2:25	2:36	2:49
1:05	1:16	1:29	2:45	2:57	3:10
1:25	1:36	1:49	3:05	3:17	3:30
1:44	1:56	2:09	3:25	3:37	3:51
2:04	2:16	2:29	3:45	3:57	4:11
2:25	2:37	2:51	4:05	4:17	4:31
2:45	2:57	3:11	4:25	4:37	4:51
3:06	3:18	3:33	4:46	4:57	5:11
3:26	3:38	3:53	5:06	5:17	5:31
3:41	3:53	4:08	5:26	5:37	5:51
3:56	4:08	4:23	5:47	5:58	6:11
4:14	4:26	4:41	6:08	6:18	6:31
4:30	4:42	4:57	6:29	6:39	6:52
4:48	5:00	5:15	6:50	7:00	7:12
5:03	5:15	5:30	7:15	7:25	7:37
5:21	5:32	5:46	7:48	7:58	8:09
5:37	5:47	6:01	8:18	8:28	8:39
5:55	6:05	6:19	8:48	8:58	9:09
6:08	6:18	6:31	9:18	9:28	9:39
6:23	6:33	6:46	9:48	9:57	10:08
6:36	6:46	6:59	10:20	10:29	10:40
6:54	7:04	7:16	11:23	11:31	11:40
7:20	7:30	7:42	12:23	12:31	12:40
7:47	7:57	8:09	1:26	1:34	-
8:18	8:28	8:39			
8:49	8:58	9:09			
9:19	9:28	9:39			
9:49	9:58	10:09			
10:19	10:28	10:39			
11:21	11:30	11:39			
12:23	12:32	12:41			
1:22	1:30	-			

## 27 Kootenay Loop/ 27 Joyce Station

Joyce Station to  
Kootenay Loop

Kootenay Loop to  
Joyce Station

(Refer to Monday to Friday for routing)

Joyce Station Bay 7	Rupert at Broadway #51683	Kootenay Loop (E)	Kootenay Loop Bay 3	Rupert at Broadway #51707	Joyce Station (E)
SUNDAY & HOLIDAYS			SUNDAY & HOLIDAYS		
6:39	6:47	6:56	7:02	7:10	7:19
7:19	7:27	7:36	7:25	7:35	7:44
7:49	7:57	8:06	7:49	7:59	8:08
8:19	8:28	8:38	8:17	8:26	8:38
8:49	8:59	9:09	8:48	8:57	9:09
9:19	9:30	9:40	9:21	9:30	9:40
9:49	10:00	10:10	9:49	9:59	10:11
10:19	10:30	10:40	10:20	10:30	10:42
10:49	11:00	11:10	10:50	11:00	11:12
11:19	11:31	11:41	11:20	11:30	11:42
11:49	12:01	12:11	11:50	12:00	12:12
12:19	12:31	12:41	12:19	12:29	12:42
12:49	1:01	1:13	12:49	12:59	1:12
1:19	1:31	1:43	1:19	1:29	1:42
1:49	2:01	2:13	1:49	1:59	2:12
2:19	2:31	2:43	2:20	2:30	2:43
2:49	3:01	3:13	2:51	3:01	3:14
3:19	3:30	3:42	3:21	3:31	3:44
3:49	4:00	4:12	3:52	4:02	4:15
4:19	4:30	4:42	4:22	4:32	4:45
4:49	5:00	5:12	4:52	5:02	5:14
5:19	5:30	5:42	5:21	5:31	5:43
5:49	6:00	6:12	5:50	6:00	6:12
6:19	6:30	6:42	6:20	6:30	6:42
6:49	7:00	7:12	6:50	6:59	7:11
7:20	7:30	7:42	7:20	7:29	7:41
7:51	8:01	8:13	7:52	8:00	8:10
8:22	8:32	8:44	8:21	8:29	8:39
8:52	9:01	9:12	8:51	8:59	9:09
9:22	9:31	9:42	9:21	9:29	9:39
9:52	10:01	10:12	9:51	9:59	10:09
10:46	10:55	11:05	10:21	10:29	10:39
12:02	12:12	12:22	11:11	11:19	11:28
			12:27	12:35	12:44



## 28 Joyce Station

From Phibbs Exchange via on-ramp, Ironworkers Memorial Bridge, Cassiar, Hastings, Boundary, Lougheed, Gilmore Ave, Henning (Gilmore Station), Boundary, Laurel, Smith, Sunset, Ingleton, Kincaid, Smith, Burke, Boundary, Vanness to Joyce Station.

Phibbs Exchange Bay 9	Kootenay Loop Bay 8	Gilmore Station Bay 3	Ingleton Ave at Sunset St #51778	Joyce Station (E)
<b>MONDAY TO FRIDAY</b>				
4.43	4.48	4.54	5.01	5.09
5.06	5.11	5.18	5.27	5.36
-	-	5.32	5.39	5.48
-	-	5.45	5.52	6.01
5.44	5.49	5.56	6.05	6.14
-	-	6.02	6.09	6.18
6.04	6.12	6.19	6.28	6.38
6.21	6.29	6.38	6.47	6.57
6.37	6.45	6.54	7.03	7.13
6.49	6.57	7.06	7.15	7.25
7.04	7.12	7.21	7.30	7.40
7.19	7.26	7.35	7.45	7.55
7.35	7.42	7.52	8.02	8.12
7.51	7.58	8.07	8.17	8.28
8.06	8.13	8.22	8.32	8.43
8.23	8.30	8.39	8.50	9.00
8.39	8.46	8.55	9.06	9.16
8.53	9.00	9.09	9.19	9.29
9.07	9.13	9.21	9.30	9.40
9.21	9.27	9.35	9.44	9.54
9.37	9.43	9.51	10.00	10.10
9.53	9.59	10.07	10.16	10.26
10.08	10.14	10.22	10.31	10.41
10.25	10.31	10.39	10.48	10.58
10.39	10.45	10.53	11.02	11.12
10.55	11.01	11.09	11.18	11.28
11.08	11.14	11.22	11.31	11.41
11.21	11.27	11.35	11.44	11.54
11.39	11.45	11.53	12.02	12.12
11.51	11.57	12.05	12.14	12.24
12.06	12.12	12.20	12.29	12.39
12.21	12.27	12.35	12.44	12.54
12.37	12.43	12.51	1.00	1.10
12.55	1.01	1.09	1.18	1.28
1.09	1.17	1.27	1.37	1.47
1.25	1.33	1.43	1.53	2.03
1.36	1.44	1.54	2.04	2.14
1.52	2.00	2.10	2.20	2.30
2.04	2.13	2.23	2.35	2.45
CONTINUED ....				

## 28 Joyce Station

From Phibbs Exchange via on-ramp, Ironworkers Memorial Bridge, Cassiar, Hastings, Boundary, Lougheed, Gilmore Ave, Henning (Gilmore Station), Boundary, Laurel, Smith, Sunset, Ingleton, Kincaid, Smith, Burke, Boundary, Vanness to Joyce Station.

Phibbs Exchange Bay 9	Kootenay Loop Bay 8	Gilmore Station Bay 3	Ingleton Ave at Sunset St #51778	Joyce Station (E)
<b>MONDAY TO FRIDAY</b>				
.... CONTINUED				
2.20	2.29	2.39	2.51	3.01
2.35	2.44	2.54	3.06	3.17
2.51	3.00	3.10	3.22	3.33
3.02	3.11	3.22	3.34	3.44
3.20	3.29	3.40	3.52	4.02
3.34	3.44	3.55	4.07	4.17
3.51	4.01	4.12	4.24	4.34
4.08	4.18	4.29	4.41	4.51
4.24	4.34	4.45	4.57	5.07
4.38	4.48	4.58	5.10	5.20
4.53	5.03	5.13	5.25	5.35
5.08	5.18	5.28	5.40	5.50
5.26	5.35	5.45	5.57	6.07
5.42	5.51	6.00	6.11	6.21
5.58	6.07	6.16	6.27	6.37
6.12	6.18	6.26	6.35	6.44
6.26	6.32	6.40	6.49	6.58
6.42	6.49	6.59	-	-
6.57	7.03	7.11	7.20	7.29
7.09	7.16	7.23	7.31	7.40
7.24	7.31	7.38	7.46	7.55
7.39	7.46	7.53	8.01	8.10
8.00	8.07	8.14	8.21	8.30
8.25	8.32	8.39	8.46	8.55
8.55	9.02	9.09	9.16	9.25
9.23	9.30	9.36	9.43	9.51
9.53	10.00	10.06	10.13	10.21
10.22	10.29	10.35	10.42	10.50
10.48	10.55	11.01	11.08	11.16
11.20	11.27	11.33	11.39	11.47
11.50	11.57	12.03	12.09	12.17
12.27	12.34	12.40	12.46	12.53
12.57	1.04	1.10	1.16	1.23
2.05	2.10	-	-	-

## 28 Phibbs Exchange

From Joyce Station via Joyce St, Vanness, Boundary, Burke, Smith, Kincaid, Ingleton, Sunset, Smith, Canada Way, Boundary, Henning, Gilmore Ave (Gilmore Station), Lougheed, Boundary, Hastings, Cassiar, Ironworkers Memorial Bridge, Main to Phibbs Exchange.

Joyce Station Bay 2	Ingleton Ave at Sunset St #51732	Henning at Gilmore #52724	Kootenay Loop Bay 6	Phibbs Exchange (E)
<b>MONDAY TO FRIDAY</b>				
-	-	-	5.29	5.37
-	-	-	5.32	5.40
5.19	5.29	5.37	5.46	5.51
-	-	-	5.50	5.58
-	-	-	6.01	6.09
5.42	5.52	6.00	6.09	6.14
5.55	6.05	6.13	6.23	6.28
6.07	6.17	6.25	6.35	6.41
6.20	6.30	6.39	6.49	6.55
6.36	6.46	6.53	7.03	7.10
6.49	6.59	7.08	7.18	7.27
7.03	7.14	7.22	7.33	7.42
7.18	7.29	7.37	7.48	7.59
7.32	7.43	7.53	8.05	8.16
7.50	8.01	8.11	8.23	8.34
8.05	8.16	8.26	8.37	8.47
8.20	8.31	8.41	8.52	9.02
8.35	8.46	8.56	9.06	9.15
8.51	9.02	9.12	9.22	9.31
9.07	9.17	9.27	9.37	9.44
9.23	9.33	9.43	9.53	10.00
9.36	9.46	9.54	10.04	10.10
9.49	9.59	10.07	10.17	10.23
10.05	10.15	10.23	10.33	10.39
10.21	10.31	10.39	10.49	10.55
10.36	10.46	10.54	11.04	11.10
10.51	11.01	11.09	11.19	11.25
11.06	11.16	11.24	11.34	11.40
11.21	11.31	11.39	11.49	11.55
11.36	11.46	11.54	12.04	12.10
11.51	12.01	12.09	12.19	12.25
12.06	12.16	12.26	12.36	12.42
12.21	12.31	12.41	12.51	12.57
12.36	12.46	12.56	1.06	1.12
12.51	1.01	1.11	1.21	1.27
1.06	1.16	1.26	1.36	1.42
1.21	1.31	1.41	1.51	1.57
1.37	1.48	1.58	2.09	2.15
1.52	2.03	2.13	2.24	2.30
CONTINUED ....				

## 28 Phibbs Exchange

From Joyce Station via Joyce St, Vanness, Boundary, Burke, Smith, Kincaid, Ingleton, Sunset, Smith, Canada Way, Boundary, Henning, Gilmore Ave (Gilmore Station), Lougheed, Boundary, Hastings, Cassiar, Ironworkers Memorial Bridge, Main to Phibbs Exchange.

Joyce Station Bay 2	Ingleton Ave at Sunset St #51732	Henning at Gilmore #52724	Kootenay Loop Bay 6	Phibbs Exchange (E)
<b>MONDAY TO FRIDAY</b>				
.... CONTINUED				
2.08	2.19	2.29	2.40	2.46
2.19	2.30	2.40	2.51	2.57
2.35	2.46	2.56	3.08	3.14
2.50	3.01	3.11	3.23	3.29
3.06	3.18	3.29	3.40	3.46
3.22	3.34	3.45	3.56	4.02
3.38	3.50	4.01	4.12	4.18
3.51	4.03	4.14	4.25	4.31
4.07	4.19	4.30	4.41	4.47
4.22	4.34	4.43	4.55	5.02
4.39	4.52	5.01	5.13	5.20
4.56	5.09	5.18	5.30	5.37
5.12	5.25	5.35	5.45	5.51
5.25	5.37	5.47	5.57	6.03
5.40	5.52	6.02	6.12	6.18
5.55	6.07	6.17	6.27	6.33
6.13	6.25	6.33	6.42	6.48
6.27	6.39	6.47	6.56	7.02
6.43	6.53	7.02	7.11	7.16
6.58	7.08	7.17	7.26	7.31
7.14	7.24	7.33	7.42	7.47
7.34	7.44	7.52	8.01	8.06
7.46	7.56	8.04	8.13	8.18
8.15	8.25	8.33	8.42	8.47
8.42	8.52	9.00	9.09	9.14
9.12	9.22	9.30	9.39	9.44
9.40	9.50	9.58	10.07	10.12
10.09	10.19	10.27	10.36	10.41
10.40	10.50	10.58	11.07	11.12
11.11	11.20	11.28	11.36	11.41
11.44	11.53	12.01	12.09	12.14
12.13	12.22	12.28	12.36	12.44
12.59	1.08	1.15	1.22	-

## 28 Joyce Station

Phibbs Exchange to Joyce Station  
(Refer to Monday to Friday for routing)

SATURDAY					SUNDAY & HOLIDAYS				
6.01	6.08	6.16	6.24	6.34	6.17	6.24	6.31	6.40	6.49
6.22	6.29	6.37	6.45	6.55	-	-	6.58	7.06	7.14
6.52	6.59	7.07	7.16	7.26	-	-	7.30	7.38	7.46
7.20	7.27	7.35	7.44	7.54	7.51	7.58	8.05	8.14	8.23
7.52	7.59	8.07	8.16	8.26	8.21	8.28	8.36	8.45	8.54
8.18	8.25	8.33	8.42	8.51	8.52	8.59	9.07	9.16	9.26
8.51	8.58	9.06	9.15	9.24	9.22	9.27	9.35	9.44	9.53
9.12	9.20	9.28	9.37	9.46	9.52	9.59	10.08	10.17	10.27
9.29	9.37	9.45	9.54	10.03	10.20	10.28	10.35	10.44	10.54
9.51	9.58	10.06	10.15	10.24	10.46	10.54	11.01	11.10	11.20
10.11	10.18	10.26	10.35	10.44	11.09	11.15	11.22	11.31	11.40
10.29	10.36	10.44	10.53	11.02	11.26	11.32	11.39	11.48	11.57
10.51	10.57	11.05	11.17	11.27	11.49	11.55	<b>12.02</b>	<b>12.11</b>	<b>12.20</b>
11.10	11.17	11.26	11.38	11.48	<b>12.09</b>	<b>12.15</b>	<b>12.22</b>	<b>12.32</b>	<b>12.40</b>
11.29	11.36	11.45	11.57	<b>12.07</b>	<b>12.26</b>	<b>12.32</b>	<b>12.39</b>	<b>12.49</b>	<b>12.59</b>
11.51	11.58	<b>12.07</b>	<b>12.19</b>	<b>12.29</b>	<b>12.49</b>	<b>12.55</b>	<b>1.02</b>	<b>1.12</b>	<b>1.22</b>
<b>12.11</b>	<b>12.20</b>	<b>12.29</b>	<b>12.41</b>	<b>12.51</b>	<b>1.08</b>	<b>1.15</b>	<b>1.24</b>	<b>1.34</b>	<b>1.44</b>
<b>12.29</b>	<b>12.38</b>	<b>12.47</b>	<b>12.59</b>	<b>1.09</b>	<b>1.26</b>	<b>1.33</b>	<b>1.42</b>	<b>1.52</b>	<b>2.02</b>
<b>12.51</b>	<b>1.00</b>	<b>1.10</b>	<b>1.22</b>	<b>1.32</b>	<b>1.48</b>	<b>1.55</b>	<b>2.04</b>	<b>2.14</b>	<b>2.24</b>
<b>1.09</b>	<b>1.18</b>	<b>1.28</b>	<b>1.40</b>	<b>1.50</b>	<b>2.07</b>	<b>2.15</b>	<b>2.24</b>	<b>2.34</b>	<b>2.44</b>
<b>1.29</b>	<b>1.38</b>	<b>1.48</b>	<b>2.00</b>	<b>2.10</b>	<b>2.26</b>	<b>2.34</b>	<b>2.43</b>	<b>2.53</b>	<b>3.03</b>
<b>1.51</b>	<b>2.00</b>	<b>2.10</b>	<b>2.22</b>	<b>2.32</b>	<b>2.49</b>	<b>2.57</b>	<b>3.06</b>	<b>3.16</b>	<b>3.26</b>
<b>2.09</b>	<b>2.18</b>	<b>2.28</b>	<b>2.40</b>	<b>2.50</b>	<b>3.06</b>	<b>3.14</b>	<b>3.23</b>	<b>3.33</b>	<b>3.43</b>
<b>2.29</b>	<b>2.38</b>	<b>2.48</b>	<b>3.00</b>	<b>3.10</b>	<b>3.26</b>	<b>3.34</b>	<b>3.43</b>	<b>3.53</b>	<b>4.03</b>
<b>2.51</b>	<b>3.00</b>	<b>3.10</b>	<b>3.22</b>	<b>3.32</b>	<b>3.49</b>	<b>3.57</b>	<b>4.06</b>	<b>4.16</b>	<b>4.26</b>
<b>3.09</b>	<b>3.18</b>	<b>3.28</b>	<b>3.40</b>	<b>3.50</b>	<b>4.06</b>	<b>4.14</b>	<b>4.23</b>	<b>4.33</b>	<b>4.43</b>
<b>3.29</b>	<b>3.38</b>	<b>3.48</b>	<b>4.00</b>	<b>4.10</b>	<b>4.26</b>	<b>4.34</b>	<b>4.43</b>	<b>4.53</b>	<b>5.03</b>
<b>3.52</b>	<b>4.01</b>	<b>4.11</b>	<b>4.23</b>	<b>4.33</b>	<b>4.49</b>	<b>4.57</b>	<b>5.06</b>	<b>5.16</b>	<b>5.26</b>
<b>4.09</b>	<b>4.18</b>	<b>4.28</b>	<b>4.40</b>	<b>4.50</b>	<b>5.06</b>	<b>5.14</b>	<b>5.23</b>	<b>5.33</b>	<b>5.43</b>
<b>4.29</b>	<b>4.38</b>	<b>4.47</b>	<b>4.59</b>	<b>5.09</b>	<b>5.26</b>	<b>5.34</b>	<b>5.43</b>	<b>5.53</b>	<b>6.03</b>
<b>4.51</b>	<b>5.00</b>	<b>5.09</b>	<b>5.21</b>	<b>5.31</b>	<b>5.59</b>	<b>6.07</b>	<b>6.16</b>	<b>6.26</b>	<b>6.36</b>
<b>5.11</b>	<b>5.20</b>	<b>5.29</b>	<b>5.41</b>	<b>5.51</b>	<b>6.26</b>	<b>6.32</b>	<b>6.39</b>	<b>6.48</b>	<b>6.58</b>
<b>5.31</b>	<b>5.39</b>	<b>5.48</b>	<b>6.00</b>	<b>6.10</b>	<b>6.58</b>	<b>7.04</b>	<b>7.10</b>	<b>7.19</b>	<b>7.29</b>
<b>5.51</b>	<b>5.59</b>	<b>6.08</b>	<b>6.20</b>	<b>6.30</b>	<b>7.25</b>	<b>7.31</b>	<b>7.38</b>	<b>7.47</b>	<b>7.57</b>
<b>6.09</b>	<b>6.17</b>	<b>6.25</b>	<b>6.36</b>	<b>6.46</b>	<b>7.58</b>	<b>8.04</b>	<b>8.11</b>	<b>8.19</b>	<b>8.29</b>
<b>6.29</b>	<b>6.37</b>	<b>6.45</b>	<b>6.56</b>	<b>7.06</b>	<b>8.25</b>	<b>8.31</b>	<b>8.38</b>	<b>8.46</b>	<b>8.56</b>
<b>6.49</b>	<b>6.56</b>	<b>7.03</b>	<b>7.13</b>	<b>7.23</b>	<b>8.55</b>	<b>9.01</b>	<b>9.08</b>	<b>9.16</b>	<b>9.26</b>
<b>7.20</b>	<b>7.26</b>	<b>7.33</b>	<b>7.43</b>	<b>7.53</b>	<b>9.25</b>	<b>9.31</b>	<b>9.38</b>	<b>9.46</b>	<b>9.54</b>
<b>7.51</b>	<b>7.59</b>	<b>8.07</b>	<b>8.16</b>	<b>8.26</b>	<b>9.55</b>	<b>10.01</b>	<b>10.08</b>	<b>10.16</b>	<b>10.24</b>
<b>8.20</b>	<b>8.28</b>	<b>8.36</b>	<b>8.45</b>	<b>8.55</b>	<b>10.25</b>	<b>10.31</b>	<b>10.38</b>	<b>10.46</b>	<b>10.54</b>
<b>8.50</b>	<b>8.58</b>	<b>9.06</b>	<b>9.15</b>	<b>9.25</b>	<b>10.57</b>	<b>11.03</b>	<b>11.10</b>	<b>11.18</b>	<b>11.26</b>
<b>9.21</b>	<b>9.29</b>	<b>9.37</b>	<b>9.46</b>	<b>9.56</b>	<b>11.25</b>	<b>11.30</b>	<b>11.37</b>	<b>11.45</b>	<b>11.53</b>
<b>9.51</b>	<b>9.59</b>	<b>10.07</b>	<b>10.16</b>	<b>10.26</b>	<b>11.55</b>	<b>12.00</b>	<b>12.07</b>	<b>12.15</b>	<b>12.23</b>
<b>10.21</b>	<b>10.29</b>	<b>10.37</b>	<b>10.45</b>	<b>10.53</b>	<b>12.38</b>	<b>12.43</b>	<b>12.50</b>	<b>12.58</b>	<b>1.06</b>
<b>10.47</b>	<b>10.55</b>	<b>11.03</b>	<b>11.11</b>	<b>11.19</b>	<b>1.08</b>	<b>1.15</b>	-	-	-
<b>11.19</b>	<b>11.27</b>	<b>11.34</b>	<b>11.42</b>	<b>11.50</b>					
<b>11.50</b>	<b>11.58</b>	<b>12.05</b>	<b>12.13</b>	<b>12.21</b>					
<b>12.25</b>	<b>12.31</b>	<b>12.38</b>	<b>12.46</b>	<b>12.54</b>					
<b>12.53</b>	<b>12.59</b>	<b>1.06</b>	<b>1.14</b>	<b>1.22</b>					

## 28 Phibbs Exchange

Joyce Station to Phibbs Exchange  
(Refer to Monday to Friday for routing)

SATURDAY					SUNDAY & HOLIDAYS				
-	-	-	6.05	6.13	-	-	-	6.05	6.11
6.09	6.19	6.27	6.37	6.45	-	-	-	6.35	6.41
6.39	6.49	6.57	7.07	7.15	-	-	-	6.46	-
7.09	7.19	7.27	7.37	7.45	-	-	-	7.06	7.12
7.38	7.47	7.55	8.05	8.13	6.54	7.03	7.10	7.18	-
8.08	8.17	8.26	8.36	8.45	7.14	7.23	7.31	7.39	7.44
8.38	8.47	8.56	9.06	9.15	7.44	7.53	8.01	8.09	8.16
9.04	9.13	9.22	9.32	9.40	8.13	8.22	8.30	8.39	8.46
9.24	9.33	9.42	9.52	10.00	8.43	8.52	9.00	9.09	9.16
9.44	9.53	10.02	10.12	10.20	9.13	9.22	9.30	9.39	9.44
10.04	10.13	10.22	10.32	10.40	9.42	9.51	9.59	10.08	10.13
10.24	10.33	10.42	10.52	11.00	-	-	-	10.33	10.39
10.44	10.53	11.02	11.12	11.20	10.12	10.21	10.29	10.38	10.43
11.04	11.13	11.22	11.32	11.40	10.38	10.47	10.55	11.04	11.09
11.24	11.33	11.42	11.52	<b>12.00</b>	10.59	11.08	11.16	11.25	11.30
11.44	11.55	<b>12.04</b>	<b>12.15</b>	<b>12.23</b>	11.20	11.29	11.38	11.47	11.54
<b>12.04</b>	<b>12.15</b>	<b>12.24</b>	<b>12.35</b>	<b>12.43</b>	11.40	11.49	11.58	<b>12.07</b>	<b>12.14</b>
<b>12.24</b>	<b>12.35</b>	<b>12.44</b>	<b>12.55</b>	<b>1.03</b>	<b>12.00</b>	<b>12.09</b>	<b>12.18</b>	<b>12.27</b>	<b>12.34</b>
<b>12.44</b>	<b>12.55</b>	<b>1.04</b>	<b>1.15</b>	<b>1.23</b>	<b>12.20</b>	<b>12.29</b>	<b>12.38</b>	<b>12.47</b>	<b>12.54</b>
<b>1.04</b>	<b>1.15</b>	<b>1.24</b>	<b>1.35</b>	<b>1.44</b>	<b>12.40</b>	<b>12.50</b>	<b>12.59</b>	<b>1.08</b>	<b>1.14</b>
<b>1.24</b>	<b>1.35</b>	<b>1.44</b>	<b>1.55</b>	<b>2.04</b>	<b>1.00</b>	<b>1.11</b>	<b>1.20</b>	<b>1.29</b>	<b>1.35</b>
<b>1.44</b>	<b>1.55</b>	<b>2.04</b>	<b>2.15</b>	<b>2.24</b>	<b>1.20</b>	<b>1.31</b>	<b>1.40</b>	<b>1.49</b>	<b>1.55</b>
<b>2.04</b>	<b>2.15</b>	<b>2.24</b>	<b>2.35</b>	<b>2.44</b>	<b>1.40</b>	<b>1.51</b>	<b>2.00</b>	<b>2.09</b>	<b>2.15</b>
<b>2.23</b>	<b>2.34</b>	<b>2.43</b>	<b>2.54</b>	<b>3.03</b>	<b>2.20</b>	<b>2.11</b>	<b>2.20</b>	<b>2.29</b>	<b>2.35</b>
<b>2.44</b>	<b>2.55</b>	<b>3.04</b>	<b>3.15</b>	<b>3.24</b>	<b>2.20</b>	<b>2.31</b>	<b>2.40</b>	<b>2.49</b>	<b>2.55</b>
<b>3.04</b>	<b>3.15</b>	<b>3.24</b>	<b>3.35</b>	<b>3.44</b>	<b>2.40</b>	<b>2.51</b>	<b>3.00</b>	<b>3.09</b>	<b>3.15</b>
<b>3.24</b>	<b>3.35</b>	<b>3.44</b>	<b>3.55</b>	<b>4.04</b>	<b>3.00</b>	<b>3.11</b>	<b>3.20</b>	<b>3.30</b>	<b>3.36</b>
<b>3.44</b>	<b>3.55</b>	<b>4.04</b>	<b>4.15</b>	<b>4.24</b>	<b>3.20</b>	<b>3.31</b>	<b>3.40</b>	<b>3.50</b>	<b>3.56</b>
<b>4.03</b>	<b>4.14</b>	<b>4.23</b>	<b>4.34</b>	<b>4.43</b>	<b>3.40</b>	<b>3.51</b>	<b>4.00</b>	<b>4.10</b>	<b>4.16</b>
<b>4.24</b>	<b>4.36</b>	<b>4.45</b>	<b>4.56</b>	<b>5.05</b>	<b>4.00</b>	<b>4.11</b>	<b>4.20</b>	<b>4.30</b>	<b>4.36</b>
<b>4.39</b>	<b>4.51</b>	<b>5.00</b>	<b>5.11</b>	<b>5.20</b>	<b>4.20</b>	<b>4.31</b>	<b>4.40</b>	<b>4.49</b>	<b>4.55</b>
<b>5.03</b>	<b>5.15</b>	<b>5.24</b>	<b>5.35</b>	<b>5.44</b>	<b>4.40</b>	<b>4.51</b>	<b>5.00</b>	<b>5.09</b>	<b>5.15</b>
<b>5.23</b>	<b>5.34</b>	<b>5.43</b>	<b>5.52</b>	<b>6.01</b>	<b>5.00</b>	<b>5.11</b>	<b>5.20</b>	<b>5.29</b>	<b>5.35</b>
<b>5.43</b>	<b>5.54</b>	<b>6.03</b>	<b>6.12</b>	<b>6.20</b>	<b>5.20</b>	<b>5.31</b>	<b>5.40</b>	<b>5.49</b>	<b>5.55</b>
<b>6.03</b>	<b>6.14</b>	<b>6.23</b>	<b>6.32</b>	<b>6.40</b>	<b>5.43</b>	<b>5.54</b>	<b>6.03</b>	<b>6.12</b>	<b>6.18</b>
<b>6.23</b>	<b>6.34</b>	<b>6.43</b>	<b>6.52</b>	<b>7.00</b>	<b>6.12</b>	<b>6.24</b>	<b>6.33</b>	<b>6.42</b>	<b>6.48</b>
<b>6.43</b>	<b>6.54</b>	<b>7.03</b>	<b>7.12</b>	<b>7.20</b>	<b>6.42</b>	<b>6.54</b>	<b>7.03</b>	<b>7.12</b>	<b>7.19</b>
<b>7.08</b>	<b>7.19</b>	<b>7.28</b>	<b>7.37</b>	<b>7.44</b>	<b>7.12</b>	<b>7.24</b>	<b>7.32</b>	<b>7.41</b>	<b>7.48</b>
<b>7.37</b>	<b>7.48</b>	<b>7.56</b>	<b>8.05</b>	<b>8.12</b>	<b>7.43</b>	<b>7.55</b>	<b>8.03</b>	<b>8.12</b>	<b>8.19</b>
<b>8.07</b>	<b>8.18</b>	<b>8.26</b>	<b>8.35</b>	<b>8.42</b>	<b>8.15</b>	<b>8.25</b>	<b>8.33</b>	<b>8.42</b>	<b>8.49</b>
<b>8.37</b>	<b>8.47</b>	<b>8.55</b>	<b>9.04</b>	<b>9.11</b>	<b>8.45</b>	<b>8.55</b>	<b>9.03</b>	<b>9.12</b>	<b>9.19</b>
<b>9.07</b>	<b>9.17</b>	<b>9.25</b>	<b>9.34</b>	<b>9.41</b>	<b>9.15</b>	<b>9.24</b>	<b>9.32</b>	<b>9.41</b>	<b>9.48</b>
<b>9.37</b>	<b>9.47</b>	<b>9.55</b>	<b>10.04</b>	<b>10.11</b>	<b>9.45</b>	<b>9.54</b>	<b>10.02</b>	<b>10.11</b>	<b>10.18</b>
<b>10.07</b>	<b>10.17</b>	<b>10.25</b>	<b>10.34</b>	<b>10.41</b>	<b>10.15</b>	<b>10.24</b>	<b>10.32</b>	<b>10.41</b>	<b>10.48</b>
<b>10.37</b>	<b>10.47</b>	<b>10.55</b>	<b>11.04</b>	<b>11.11</b>	<b>10.45</b>	<b>10.54</b>	<b>11.02</b>	<b>11.11</b>	<b>11.18</b>
<b>11.07</b>	<b>11.16</b>	<b>11.24</b>	<b>11.33</b>	<b>11.40</b>	<b>11.15</b>	<b>11.24</b>	<b>11.31</b>	<b>11.39</b>	<b>11.44</b>
<b>11.45</b>	<b>11.54</b>	<b>12.</b>							

## 29 Elliott / 29 29th Avenue Station

From 29th Avenue Station via 29 Ave, Slocan, 33 Ave, Clarendon, Elliott, Ashburn, Muirfield, Fraserview, Nanaimo, Scarborough to Muirfield; returning via Muirfield, Ashburn, Elliott, Clarendon, 33 Ave, Slocan, 29 Ave to 29th Avenue Station.

29th Ave Station Bay 2 Muirfield at Scarborough #51804 29th Ave Station (E)			29th Ave Station Bay 2 Muirfield at Scarborough #51804 29th Ave Station (E)			29th Ave Station Bay 2 Muirfield at Scarborough #51804 29th Ave Station (E)		
MONDAY TO FRIDAY			SATURDAY			SUNDAY & HOLIDAYS		
5.53	6.08	6.23	6.06	6.20	6.33	7.06	7.20	7.38
6.11	6.26	6.41	6.38	6.52	7.06	7.38	7.52	8.08
6.28	6.43	6.58	7.12	7.26	7.40	8.08	8.22	8.37
6.45	7.00	7.15	7.45	7.59	8.13	8.38	8.52	9.06
7.00	7.16	7.31	8.13	8.28	8.43	9.08	9.22	9.36
7.14	7.30	7.46	8.42	8.57	9.12	9.38	9.52	10.07
7.30	7.46	8.03	9.10	9.25	9.40	10.07	10.21	10.36
7.46	8.02	8.19	9.30	9.45	10.00	10.38	10.53	11.08
8.04	8.22	8.41	9.50	10.05	10.20	11.08	11.23	11.38
8.20	8.38	8.56	10.10	10.25	10.40	11.38	11.53	12.10
8.36	8.54	9.10	10.30	10.45	11.00	12.08	12.23	12.38
8.51	9.09	9.25	10.50	11.05	11.20	12.38	12.54	1.09
9.09	9.25	9.39	11.09	11.25	11.40	1.08	1.24	1.41
9.27	9.43	9.57	11.30	11.46	12.01	1.38	1.55	2.10
9.47	10.02	10.16	11.50	12.06	12.21	2.08	2.25	2.40
10.07	10.22	10.36	12.10	12.26	12.41	2.38	2.55	3.10
10.27	10.42	10.56	12.31	12.47	1.02	3.08	3.25	3.41
10.47	11.02	11.16	12.50	1.06	1.21	3.38	3.55	4.11
11.07	11.22	11.36	1.10	1.27	1.42	4.08	4.25	4.40
11.27	11.42	11.56	1.30	1.47	2.02	4.38	4.55	5.10
11.47	12.02	12.16	1.50	2.07	2.22	5.09	5.26	5.42
12.06	12.22	12.36	2.09	2.26	2.41	5.38	5.55	6.09
12.26	12.42	12.56	2.29	2.46	3.01	6.08	6.25	6.39
12.47	1.03	1.18	2.49	3.06	3.21	6.38	6.55	7.08
1.06	1.23	1.38	3.10	3.27	3.42	7.08	7.24	7.37
1.26	1.43	1.58	3.30	3.47	4.02	7.38	7.54	8.07
1.46	2.03	2.18	3.50	4.07	4.22	8.08	8.24	8.36
2.07	2.25	2.40	4.10	4.28	4.43	8.38	8.53	9.05
2.28	2.46	3.02	4.30	4.48	5.03	9.10	9.25	9.37
2.47	3.06	3.23	4.50	5.08	5.23	9.54	10.09	10.21
3.07	3.27	3.44	5.09	5.27	5.43	10.54	11.09	11.21
3.22	3.43	3.59	5.30	5.48	6.03	12.07	12.22	12.34
3.37	3.58	4.14	5.49	6.07	6.22			
3.52	4.13	4.29	6.19	6.36	6.51			
4.07	4.28	4.44	6.48	7.05	7.19			
4.22	4.43	4.59	7.18	7.35	7.48			
4.37	4.58	5.14	7.48	8.05	8.18			
4.56	5.17	5.33	8.17	8.35	8.48			
5.09	5.30	5.45	8.46	9.02	9.17			
5.27	5.47	6.01	9.14	9.31	9.46			
5.40	6.00	6.14	9.52	10.09	10.23			
5.58	6.18	6.32	10.57	11.13	11.26			
6.10	6.28	6.42	12.01	12.17	12.28			
6.25	6.43	6.57	1.00	1.16	1.27			
6.53	7.11	7.25						
7.16	7.32	7.45						
7.51	8.07	8.20						
8.25	8.42	8.55						
9.00	9.16	9.29						
9.34	9.50	10.03						
10.08	10.24	10.37						
10.51	11.07	11.18						
12.00	12.14	12.25						
12.59	1.13	1.24						

## 33 29th Avenue Station/ 33 UBC

From UBC Exchange via Wesbrook, 16 Ave, Marpole Ave, 15 Ave, Wolfe, 16 Ave, Cambie (King Edward Station), 29 Ave, Midlothian, 33 Ave, Slocan, 29 Ave to 29th Avenue Station.

From 29th Avenue Station via 29 Ave, Slocan, 33 Ave, Midlothian, 29 Ave, Cambie (King Edward Station), 16 Ave, Wolfe, 15 Ave, Marpole Ave, 16 Ave, Wesbrook to UBC Exchange.

UBC Exchange Bay 1 16 Ave at Dunbar #61088 Marpole at McRae #61095 King Edward Stn Bay 4 29th Ave Station (E)					29th Ave Station Bay 1 King Edward Stn Bay 2 16 Ave at Granville #61126 16 Ave at Dunbar #61132 UBC Exchange (E)				
MONDAY TO FRIDAY					MONDAY TO FRIDAY				
6.02	6.12	6.20	6.28	6.46	6.00	6.17	6.26	6.34	6.45
6.30	6.42	6.50	6.58	7.16	6.15	6.32	6.41	6.49	7.00
7.00	7.12	7.20	7.28	7.46	6.28	6.45	6.54	7.04	7.15
7.15	7.27	7.35	7.43	8.01	6.43	7.00	7.09	7.19	7.30
7.30	7.42	7.50	7.58	8.18	6.57	7.14	7.23	7.34	7.47
7.43	7.55	8.04	8.13	8.35	7.11	7.28	7.37	7.49	8.02
7.55	8.08	8.17	8.28	8.50	7.21	7.41	7.52	8.04	8.21
8.08	8.21	8.32	8.43	9.05	7.32	7.54	8.05	8.19	8.36
8.23	8.36	8.47	8.58	9.20	7.39	8.01	8.12	8.26	8.43
8.36	8.51	9.02	9.13	9.31	7.47	8.09	8.20	8.34	8.53
8.43	8.58	9.09	9.20	9.38	8.01	8.23	8.34	8.46	9.05
8.51	9.06	9.17	9.28	9.46	8.13	8.35	8.46	8.58	9.17
9.11	9.24	9.33	9.43	10.02	8.25	8.47	8.58	9.10	9.27
9.26	9.39	9.48	9.58	10.17	8.37	8.59	9.10	9.22	9.39
9.41	9.54	10.03	10.12	10.32	8.52	9.14	9.24	9.34	9.47
9.56	10.09	10.18	10.27	10.47	9.07	9.29	9.39	9.49	10.02
10.12	10.25	10.34	10.42	11.03	9.23	9.44	9.54	10.04	10.17
10.27	10.40	10.49	10.57	11.18	9.38	9.59	10.09	10.19	10.32
10.42	10.55	11.04	11.12	11.33	9.53	10.14	10.24	10.34	10.47
10.57	11.10	11.19	11.27	11.48	10.08	10.29	10.39	10.49	11.02
11.12	11.25	11.34	11.42	12.03	10.26	10.45	10.54	11.04	11.18
11.27	11.40	11.49	11.57	12.18	10.41	11.00	11.09	11.19	11.33
11.42	11.55	12.04	12.12	12.33	10.56	11.15	11.24	11.34	11.48
11.57	12.10	12.19	12.27	12.48	11.11	11.30	11.39	11.49	12.03
12.10	12.23	12.34	12.42	1.03	11.26	11.45	11.54	12.04	12.18
12.25	12.38	12.49	12.57	1.18	11.41	12.00	12.09	12.19	12.33
12.40	12.53	1.04	1.12	1.33	11.56	12.15	12.24	12.34	12.48
12.55	1.08	1.19	1.27	1.48	12.11	12.30	12.39	12.49	1.03
1.08	1.21	1.32	1.42	2.04	12.26	12.45	12.54	1.04	1.18
1.24	1.37	1.48	1.58	2.20	12.41	1.00	1.09	1.19	1.33
1.39	1.52	2.03	2.13	2.35	12.56	1.15	1.24	1.34	1.48
1.54	2.07	2.18	2.28	2.50	1.11	1.30	1.39	1.49	2.03
2.08	2.21	2.33	2.43	3.05	1.26	1.45	1.54	2.04	2.18
2.23	2.36	2.48	2.58	3.20	1.41	2.00	2.09	2.19	2.33
2.36	2.50	3.02	3.12	3.38	1.54	2.13	2.22	2.34	2.48
2.51	3.05	3.17	3.27	3.56	2.09	2.28	2.37	2.49	3.03
3.00	3.18	3.32	3.42	4.11	2.23	2.42	2.52	3.04	3.19
3.17	3.33	3.47	3.57	4.22	2.38	2.57	3.07	3.19	3.34
3.31	3.47	4.01	4.12	4.40	2.51	3.10	3.22	3.34	3.49
3.48	4.04	4.17	4.27	4.55	3.05	3.25	3.37	3.49	4.03
4.03	4.19	4.32	4.42	5.08	3.20	3.40	3.52	4.04	4.18
4.18	4.34	4.47	4.57	5.23	3.35	3.55	4.07	4.19	4.33
4.33	4.49	5.02	5.12	5.38	3.50	4.10	4.22	4.34	4.48
4.48	5.04	5.17	5.27	5.53	4.05	4.25	4.37	4.49	5.03
5.03	5.19	5.32	5.42	6.06	4.20	4.40	4.52	5.04	5.18
5.18	5.34	5.47	5.57	6.21	4.36	4.57	5.08	5.19	5.33
5.34	5.49	6.02	6.12	6.34	4.50	5.12	5.23	5.34	5.47
5.49	6.04	6.17	6.27	6.49	5.05	5.27	5.38	5.49	6.02
6.05	6.20	6.33	6.42	7.03	5.20	5.42	5.53	6.04	6.17
6.20	6.35	6.48	6.57	7.18	5.35	5.57	6.08	6.19	6.32
6.39	6.52	7.03	7.12	7.33	5.53	6.13	6.23	6.34	6.47
6.54	7.07	7.18	7.27	7.48	6.08	6.28	6.38	6.49	7.02
7.12	7.25	7.34	7.42	8.03	6.31	6.50	6.59	7.09	7.22
7.27	7.40	7.49	7.57	8.18	6.58	7.15	7.24	7.34	7.47
7.59	8.12	8.21	8.28	8.47	7.23	7.40	7.49	7.59	8.12
8.29	8.42	8.51	8.58	9.17	7.56	8.13	8.21	8.29	8.41
8.59	9.12	9.21	9.28	9.47	8.26	8.43	8.51	8.59	9.11
CONTINUED . . . .					CONTINUED . . . .				

### 33 29th Avenue Station/ 33 UBC

UBC Exchange to 29th Ave Stn | 29th Ave Stn to UBC Exchange  
(Refer to Monday to Friday for routing)

UBC Exchange Bay 1 16 Ave at Dunbar #61088 Marpole at McRae #61095 King Edward Stn Bay 4 29th Ave Station (E)					29th Ave Station Bay 1 King Edward Stn Bay 2 16 Ave at Granville #61126 16 Ave at Dunbar #61132 UBC Exchange (E)
<b>MONDAY TO FRIDAY</b>					
... CONTINUED					
9.29	9.42	9.51	9.58	10.17	
9.59	10.12	10.21	10.28	10.44	
10.29	10.42	10.51	10.58	11.14	
10.59	11.12	11.21	11.28	11.44	
<b>SATURDAY</b>					
7.02	7.13	7.21	7.27	7.42	
7.32	7.43	7.51	7.57	8.12	
8.00	8.11	8.19	8.27	8.43	
8.30	8.41	8.49	8.57	9.15	
8.49	9.01	9.09	9.17	9.35	
9.09	9.21	9.29	9.37	9.56	
9.29	9.41	9.49	9.57	10.16	
9.48	10.00	10.09	10.17	10.37	
10.08	10.20	10.29	10.37	10.57	
10.33	10.45	10.55	11.03	11.23	
11.01	11.15	11.25	11.33	11.53	
11.29	11.43	11.53	12.03	12.25	
11.58	12.12	12.22	12.32	12.56	
12.27	12.41	12.51	1.01	1.25	
12.56	1.10	1.20	1.30	1.54	
1.26	1.40	1.50	2.00	2.24	
1.56	2.10	2.20	2.30	2.54	
2.26	2.40	2.50	3.00	3.24	
2.56	3.10	3.20	3.30	3.54	
3.24	3.38	3.48	3.59	4.22	
3.53	4.07	4.17	4.28	4.51	
4.22	4.36	4.46	4.57	5.20	
4.52	5.06	5.15	5.25	5.46	
5.23	5.37	5.46	5.56	6.17	
5.54	6.08	6.17	6.27	6.47	
6.25	6.39	6.48	6.57	7.17	
6.55	7.09	7.18	7.27	7.44	
7.25	7.39	7.48	7.57	8.14	
7.55	8.09	8.18	8.27	8.44	
8.25	8.39	8.48	8.57	9.14	
8.55	9.08	9.17	9.26	9.43	
9.25	9.38	9.47	9.56	10.13	
9.55	10.08	10.17	10.26	10.43	
10.25	10.38	10.47	10.56	11.13	
10.55	11.08	11.17	11.26	11.43	
<b>SUNDAY &amp; HOLIDAYS</b>					
8.00	8.11	8.19	8.26	8.41	
8.30	8.41	8.49	8.56	9.11	
9.00	9.11	9.19	9.26	9.44	
9.30	9.41	9.49	9.56	10.15	
9.58	10.09	10.19	10.26	10.46	
10.27	10.38	10.48	10.55	11.15	
10.56	11.07	11.16	11.25	11.45	
11.26	11.37	11.46	11.55	12.15	
11.56	12.07	12.16	12.25	12.46	
12.26	12.37	12.46	12.55	1.16	
12.53	1.05	1.14	1.24	1.45	
1.23	1.35	1.44	1.54	2.15	
1.53	2.05	2.14	2.24	2.43	
2.23	2.35	2.44	2.54	3.13	
2.53	3.05	3.14	3.24	3.43	
3.23	3.35	3.44	3.54	4.13	
3.53	4.05	4.14	4.24	4.43	
4.23	4.35	4.44	4.54	5.13	
CONTINUED ...					
<b>MONDAY TO FRIDAY</b>					
... CONTINUED					
8.56	9.13	9.21	9.29	9.41	
9.26	9.43	9.51	9.59	10.11	
9.56	10.13	10.21	10.29	10.41	
<b>SATURDAY</b>					
7.00	7.16	7.24	7.32	7.42	
7.30	7.46	7.54	8.02	8.12	
8.00	8.16	8.24	8.32	8.44	
8.28	8.45	8.53	9.02	9.14	
8.48	9.05	9.13	9.22	9.34	
9.06	9.24	9.33	9.42	9.55	
9.25	9.43	9.52	10.02	10.15	
9.45	10.03	10.12	10.22	10.35	
10.02	10.20	10.31	10.42	10.55	
10.24	10.42	10.53	11.04	11.17	
10.52	11.10	11.22	11.33	11.46	
11.21	11.39	11.51	12.02	12.15	
11.48	12.08	12.20	12.31	12.44	
12.15	12.37	12.49	1.00	1.13	
12.44	1.06	1.18	1.29	1.42	
1.13	1.35	1.47	1.58	2.12	
1.43	2.05	2.17	2.28	2.42	
2.13	2.35	2.47	2.58	3.12	
2.45	3.05	3.17	3.28	3.42	
3.15	3.35	3.47	3.58	4.12	
3.47	4.07	4.17	4.28	4.42	
4.17	4.37	4.47	4.58	5.11	
4.48	5.08	5.18	5.29	5.42	
5.19	5.39	5.49	6.00	6.13	
5.53	6.11	6.20	6.31	6.44	
6.24	6.42	6.51	7.02	7.15	
6.56	7.14	7.23	7.32	7.44	
7.26	7.44	7.53	8.02	8.14	
7.57	8.14	8.23	8.32	8.44	
8.27	8.44	8.53	9.02	9.12	
8.57	9.14	9.23	9.32	9.42	
9.27	9.44	9.53	10.02	10.12	
9.57	10.14	10.23	10.32	10.42	
<b>SUNDAY &amp; HOLIDAYS</b>					
8.00	8.15	8.23	8.32	8.42	
8.28	8.45	8.53	9.02	9.12	
8.58	9.15	9.23	9.32	9.42	
9.28	9.45	9.53	10.02	10.14	
9.58	10.15	10.23	10.32	10.44	
10.25	10.43	10.51	11.02	11.15	
10.55	11.13	11.21	11.32	11.45	
11.25	11.43	11.51	12.02	12.15	
11.50	12.12	12.21	12.32	12.45	
12.20	12.42	12.51	1.02	1.15	
12.52	1.10	1.21	1.32	1.45	
1.22	1.40	1.51	2.02	2.15	
1.52	2.10	2.21	2.32	2.45	
2.21	2.40	2.51	3.02	3.16	
2.51	3.10	3.21	3.32	3.46	
3.21	3.40	3.51	4.02	4.16	
3.51	4.10	4.21	4.32	4.46	
4.23	4.42	4.51	5.02	5.15	
CONTINUED ...					

### 33 29th Avenue Station / 33 UBC

UBC Exchange to 29th Ave Stn | 29th Ave Stn to UBC Exchange  
(Refer to Monday to Friday for routing)

UBC Exchange Bay 1 16 Ave at Dunbar #61088 Marpole at McRae #61095 King Edward Stn Bay 4 29th Ave Station (E)					29th Ave Station Bay 1 King Edward Stn Bay 2 16 Ave at Granville #61126 16 Ave at Dunbar #61132 UBC Exchange (E)
<b>SUNDAY &amp; HOLIDAYS</b>					
... CONTINUED					
4.54	5.06	5.16	5.25	5.43	
5.25	5.37	5.47	5.56	6.14	
5.56	6.07	6.17	6.26	6.44	
6.26	6.37	6.47	6.56	7.14	
6.56	7.07	7.17	7.26	7.44	
7.26	7.37	7.47	7.56	8.14	
7.57	8.08	8.17	8.26	8.43	
8.27	8.38	8.47	8.56	9.13	
8.58	9.08	9.17	9.25	9.42	
9.27	9.37	9.46	9.54	10.11	
9.57	10.07	10.16	10.24	10.41	
10.27	10.37	10.46	10.54	11.11	
10.57	11.07	11.16	11.24	11.41	
<b>SUNDAY &amp; HOLIDAYS</b>					
... CONTINUED					
4.53	5.12	5.21	5.32	5.45	
5.23	5.42	5.51	6.02	6.15	
5.56	6.14	6.22	6.32	6.45	
6.26	6.44	6.52	7.02	7.15	
6.57	7.14	7.22	7.32	7.45	
7.28	7.44	7.52	8.02	8.15	
7.58	8.14	8.22	8.32	8.45	
8.30	8.46	8.54	9.02	9.13	
9.00	9.16	9.24	9.32	9.43	
9.32	9.47	9.55	10.02	10.12	
10.00	10.15	10.23	10.30	10.40	

### 42 Alma / 42 Spanish Banks \*SUMMER ONLY\*

From Spanish Banks East Concession Loop via NW Marine, 4 Ave, Alma, 10 Ave, Highbury, Broadway to Alma.

From Alma at Broadway via Alma, 4 Ave, NW Marine to Spanish Banks East Concession Loop.

Spanish Banks East Concession #61143 Alma at Broadway (E)	Spanish Banks East Concession #61143 Alma at Broadway (E)	Alma at Broadway #50667 Spanish Banks East Concession (E)	Alma at Broadway #50667 Spanish Banks East Concession (E)
5.19	5.39	5.49	6.00
5.53	6.11	6.20	6.31
6.24	6.42	6.51	7.02
6.56	7.14	7.23	7.32
7.26	7.44	7.53	8.02
7.57	8.14	8.23	8.32
8.27	8.44	8.53	9.02
8.57	9.14	9.23	9.32
9.27	9.44	9.53	10.02
9.57	10.14	10.23	10.32

# 41 Crown

From Joyce Station via Vanness, Joyce St, 41 Ave (Oakridge Station), to 41 Ave and Crown.

Joyce Station Bay 5	Joyce at Kingsway (E) #60403	Oakridge Station Bay 5 (E)	41 Ave at Oak #60397	41 Ave at Granville #50198	Crown at 41 Ave (E)
<b>MONDAY TO FRIDAY</b>					
4.35	4.36	4.52	4.55	4.57	5.07
4.54	4.55	5.11	5.14	5.16	5.26
5.09	5.10	5.26	5.29	5.31	5.41
5.24	5.25	5.41	5.44	5.46	5.57
5.39	5.40	5.56	5.59	6.01	6.12
5.54	5.55	6.11	6.14	6.16	6.27
6.09	6.10	6.28	6.31	6.33	6.45
6.24	6.25	6.43	6.46	6.48	7.00
6.39	6.40	6.58	7.01	7.03	7.15
6.52	6.54	7.13	7.17	7.19	7.32
7.07	7.09	7.28	7.32	7.34	7.47
7.21	7.23	7.43	7.47	7.50	8.03
7.33	7.35	7.55	7.59	8.02	8.17
7.45	7.47	8.07	8.11	8.14	8.30
7.59	8.01	8.23	8.27	8.30	8.46
8.15	8.17	8.39	8.43	8.46	9.02
8.30	8.32	8.54	8.57	9.00	9.16
8.47	8.49	9.09	9.12	9.15	9.30
9.02	9.04	9.24	9.27	9.30	9.45
9.18	9.20	9.40	9.43	9.45	10.00
9.34	9.36	9.56	9.59	10.01	10.16
9.50	9.52	10.12	10.15	10.17	10.31
10.06	10.08	10.28	10.31	10.33	10.47
10.21	10.23	10.43	10.46	10.48	11.02
10.36	10.38	10.58	11.01	11.03	11.17
10.51	10.53	11.13	11.16	11.18	11.32
11.06	11.08	11.28	11.31	11.33	11.47
11.20	11.22	11.42	11.45	11.47	12.01
11.35	11.37	11.57	12.00	12.02	12.16
11.50	11.52	12.12	12.15	12.17	12.32
12.05	12.07	12.27	12.30	12.32	12.47
12.20	12.22	12.42	12.45	12.47	1.02
12.35	12.37	12.57	1.00	1.02	1.17
12.51	12.53	1.13	1.16	1.18	1.33
1.06	1.08	1.28	1.31	1.33	1.48
1.21	1.23	1.43	1.46	1.48	2.03
1.36	1.38	1.58	2.01	2.03	2.18
1.51	1.53	2.13	2.17	2.20	2.35
2.06	2.08	2.28	2.32	2.35	2.50
2.20	2.22	2.43	2.47	2.50	3.05
2.35	2.37	2.58	3.02	3.05	3.20
2.50	2.52	3.14	3.18	3.21	3.36
3.05	3.07	3.29	3.33	3.36	3.51
3.20	3.22	3.44	3.48	3.51	4.06
3.34	3.36	3.58	4.02	4.05	4.20
3.48	3.50	4.13	4.16	4.19	4.34
4.03	4.05	4.28	4.31	4.33	4.49
4.18	4.20	4.43	4.46	4.48	5.04
4.33	4.35	4.58	5.01	5.03	5.19
4.48	4.50	5.13	5.16	5.18	5.34
5.03	5.05	5.28	5.31	5.33	5.50
5.18	5.20	5.43	5.46	5.48	6.05
5.32	5.34	5.57	6.00	6.02	6.19
5.46	5.48	6.11	6.14	6.16	6.31
6.01	6.03	6.26	6.29	6.31	6.46
6.19	6.21	6.42	6.45	6.47	7.01
6.35	6.37	6.58	7.01	7.03	7.17
6.51	6.53	7.13	7.16	7.18	7.32
7.06	7.08	7.28	7.31	7.33	7.47
7.22	7.24	7.43	7.46	7.48	8.01
7.37	7.39	7.58	8.01	8.03	8.16
8.08	8.09	8.28	8.31	8.33	8.46
7.53	7.54	8.13	8.16	8.18	8.31
CONTINUED . . .					

# 41 Crown

Joyce Station to 41 Ave and Crown.

Joyce Station Bay 5	Joyce at Kingsway (E) #60403	Oakridge Station Bay 5 (E)	41 Ave at Oak #60397	41 Ave at Granville #50198	Crown at 41 Ave (E)
<b>MONDAY TO FRIDAY</b>					
. . . . CONTINUED					
8.23	8.24	8.43	8.46	8.48	9.01
8.38	8.39	8.58	9.01	9.03	9.16
8.41	8.42	9.01	-	-	-
9.04	9.05	9.24	9.27	9.29	9.42
9.10	9.11	9.30	-	-	-
9.34	9.35	9.54	9.57	9.59	10.12
9.40	9.41	10.00	-	-	-
10.04	10.05	10.23	10.26	10.28	10.41
10.34	10.35	10.53	10.56	10.58	11.11
11.06	11.07	11.23	11.26	11.28	11.40
11.36	11.37	11.53	11.56	11.58	12.10
12.07	12.08	12.23	12.26	12.28	12.40
-	12.30	12.44	-	-	-
12.37	12.38	12.53	12.56	12.58	1.10
1.07	1.08	1.21	1.24	1.26	1.38
1.38	1.39	1.52	1.55	1.57	2.09
-	1.39	1.52	1.54	1.55	-
1.57	1.58	2.11	-	-	-
-	2.06	2.19	2.21	2.22	-
-	2.45	2.58	3.00	3.01	-
<b>SATURDAY</b>					
4.40	4.41	4.56	4.59	5.01	5.10
4.55	4.56	5.11	5.14	5.16	5.25
5.10	5.11	5.26	5.29	5.31	5.40
5.24	5.25	5.40	5.43	5.45	5.56
5.39	5.40	5.55	5.58	6.00	6.11
5.54	5.55	6.10	6.13	6.15	6.26
6.09	6.10	6.25	6.28	6.30	6.41
6.25	6.26	6.41	6.44	6.46	6.57
6.40	6.41	6.56	6.59	7.01	7.12
6.54	6.55	7.11	7.14	7.16	7.27
7.09	7.10	7.26	7.29	7.31	7.42
7.24	7.25	7.41	7.44	7.46	7.58
7.39	7.40	7.56	7.59	8.01	8.13
7.53	7.54	8.12	8.15	8.17	8.29
8.08	8.09	8.27	8.30	8.32	8.44
8.23	8.25	8.43	8.46	8.48	9.00
8.37	8.39	8.57	9.00	9.02	9.14
8.52	8.54	9.12	9.15	9.17	9.29
9.07	9.09	9.27	9.30	9.32	9.44
9.22	9.24	9.42	9.45	9.47	10.01
9.37	9.39	9.57	10.00	10.02	10.16
9.52	9.54	10.12	10.15	10.17	10.32
10.07	10.09	10.27	10.30	10.32	10.47
10.22	10.24	10.42	10.45	10.47	11.02
10.37	10.39	10.57	11.00	11.02	11.17
10.52	10.54	11.12	11.15	11.17	11.32
11.07	11.09	11.27	11.30	11.32	11.47
11.22	11.24	11.43	11.47	11.49	12.04
11.37	11.39	11.58	12.02	12.04	12.19
11.50	11.52	12.13	12.17	12.19	12.34
12.05	12.07	12.28	12.32	12.34	12.49
12.20	12.22	12.43	12.47	12.49	1.05
12.35	12.37	12.58	1.02	1.04	1.20
12.50	12.52	1.13	1.17	1.19	1.35
1.05	1.07	1.28	1.32	1.34	1.50
1.19	1.21	1.43	1.47	1.49	2.05
1.34	1.36	1.58	2.02	2.04	2.20
1.49	1.51	2.13	2.17	2.19	2.35
2.04	2.06	2.28	2.32	2.34	2.50
2.18	2.20	2.43	2.47	2.49	3.05
2.33	2.35	2.58	3.02	3.04	3.20
CONTINUED . . .					



# 41 Crown

Joyce Station to 41 Ave and Crown.

Joyce Station Bay 5	Joyce at Kingsway (E) #60403	Oakridge Station Bay 5 (E)	41 Ave at Oak #60397	41 Ave at Granville #50198	Crown at 41 Ave (E)
<b>SATURDAY</b>					
.... CONTINUED					
2.48	2.50	3.13	3.17	3.19	3.35
3.03	3.05	3.28	3.32	3.34	3.50
3.20	3.22	3.43	3.47	3.49	4.05
3.35	3.37	3.58	4.02	4.04	4.20
3.50	3.52	4.13	4.17	4.19	4.35
4.05	4.07	4.28	4.32	4.34	4.50
4.20	4.22	4.43	4.47	4.49	5.04
4.35	4.37	4.58	5.02	5.04	5.19
4.50	4.52	5.13	5.17	5.19	5.32
5.05	5.07	5.28	5.32	5.34	5.47
5.20	5.22	5.43	5.47	5.49	6.02
5.35	5.37	5.58	6.02	6.04	6.17
5.50	5.52	6.13	6.17	6.19	6.32
6.05	6.07	6.28	6.32	6.34	6.47
6.20	6.22	6.43	6.47	6.49	7.02
6.35	6.37	6.58	7.02	7.04	7.17
6.49	6.51	7.13	7.17	7.19	7.32
7.04	7.06	7.28	7.32	7.34	7.47
7.21	7.23	7.43	7.47	7.49	8.01
7.36	7.38	7.58	8.02	8.04	8.16
7.51	7.53	8.13	8.17	8.19	8.31
8.06	8.08	8.28	8.32	8.34	8.46
8.21	8.23	8.43	8.47	8.49	9.01
8.36	8.38	8.58	9.02	9.04	9.16
8.41	8.43	9.03	-	-	-
9.03	9.05	9.23	9.26	9.28	9.40
9.12	9.14	9.32	-	-	-
9.33	9.35	9.53	9.56	9.58	10.10
9.42	9.44	10.02	-	-	-
10.03	10.05	10.23	10.26	10.28	10.39
10.33	10.35	10.53	10.56	10.58	11.09
11.04	11.05	11.23	11.26	11.28	11.39
11.34	11.35	11.53	11.56	11.58	12.09
12.04	12.05	12.23	12.26	12.28	12.39
12.34	12.35	12.53	12.56	12.58	1.09
-	12.58	1.11	-	-	-
1.06	1.07	1.21	1.23	1.25	1.36
1.36	1.37	1.51	1.53	1.55	2.06
-	1.47	2.00	2.02	2.03	-
1.56	1.57	2.12	-	-	-
-	2.08	2.21	2.23	2.24	-
-	2.15	2.28	2.30	2.31	-
-	2.38	2.51	2.53	2.54	-
<b>SUNDAY &amp; HOLIDAYS</b>					
4.40	4.41	4.56	4.58	5.00	5.09
4.55	4.56	5.11	5.13	5.15	5.24
5.10	5.11	5.26	5.28	5.30	5.41
5.25	5.26	5.41	5.43	5.45	5.56
5.40	5.41	5.56	5.58	6.00	6.11
5.55	5.56	6.11	6.13	6.15	6.26
6.10	6.11	6.26	6.28	6.30	6.41
6.25	6.26	6.41	6.43	6.45	6.56
6.40	6.41	6.56	6.58	7.00	7.11
6.55	6.56	7.11	7.13	7.15	7.26
7.10	7.11	7.26	7.28	7.30	7.41
7.25	7.26	7.41	7.43	7.45	7.58
7.40	7.41	7.56	7.58	8.00	8.13
7.56	7.57	8.12	8.14	8.16	8.29
8.11	8.12	8.27	8.29	8.31	8.44
8.26	8.27	8.43	8.46	8.48	9.01
8.42	8.43	8.59	9.02	9.04	9.17
8.55	8.57	9.14	9.17	9.19	9.32
9.10	9.12	9.29	9.32	9.34	9.47
CONTINUED ....					

# 41 Crown

Joyce Station to 41 Ave and Crown.

Joyce Station Bay 5	Joyce at Kingsway (E) #60403	Oakridge Station Bay 5 (E)	41 Ave at Oak #60397	41 Ave at Granville #50198	Crown at 41 Ave (E)
<b>SUNDAY &amp; HOLIDAYS</b>					
.... CONTINUED					
9.25	9.27	9.44	9.47	9.49	10.02
9.40	9.42	9.59	10.02	10.04	10.17
9.53	9.55	10.14	10.17	10.19	10.32
10.07	10.09	10.28	10.31	10.33	10.46
10.20	10.22	10.42	10.45	10.47	11.00
10.35	10.37	10.57	11.00	11.02	11.15
10.50	10.52	11.12	11.15	11.17	11.30
11.05	11.07	11.27	11.30	11.32	11.45
11.21	11.23	11.42	11.45	11.47	12.02
11.36	11.38	11.57	12.00	12.02	12.17
11.51	11.53	12.12	12.15	12.17	12.32
12.06	12.08	12.27	12.30	12.32	12.47
12.21	12.23	12.42	12.45	12.47	1.02
12.36	12.38	12.57	1.00	1.02	1.17
12.51	12.53	1.12	1.15	1.17	1.34
1.05	1.07	1.26	1.29	1.31	1.48
1.19	1.21	1.41	1.44	1.46	2.03
1.34	1.36	1.56	1.59	2.01	2.18
1.49	1.51	2.11	2.14	2.16	2.31
2.04	2.06	2.26	2.29	2.31	2.46
2.19	2.21	2.41	2.44	2.46	3.01
2.34	2.36	2.56	2.59	3.01	3.16
2.49	2.51	3.11	3.14	3.16	3.31
3.04	3.06	3.26	3.29	3.31	3.46
3.19	3.21	3.41	3.44	3.46	4.01
3.34	3.36	3.56	3.59	4.01	4.14
3.49	3.51	4.11	4.14	4.16	4.29
4.04	4.06	4.26	4.29	4.31	4.44
4.19	4.21	4.41	4.44	4.46	4.59
4.34	4.36	4.56	4.59	5.01	5.16
4.49	4.51	5.11	5.14	5.16	5.31
5.04	5.06	5.26	5.29	5.31	5.46
5.19	5.21	5.42	5.45	5.47	6.00
5.35	5.37	5.58	6.01	6.03	6.16
5.50	5.52	6.13	6.16	6.18	6.31
6.05	6.07	6.28	6.31	6.33	6.46
6.21	6.23	6.43	6.46	6.48	7.01
6.36	6.38	6.58	7.01	7.03	7.16
6.51	6.53	7.13	7.16	7.18	7.31
7.06	7.08	7.28	7.31	7.33	7.46
7.21	7.23	7.42	7.45	7.47	7.59
7.23	7.25	7.44	-	-	-
7.37	7.39	7.58	8.01	8.03	8.15
7.52	7.54	8.13	8.16	8.18	8.30
8.07	8.09	8.28	8.31	8.33	8.45
8.22	8.24	8.43	8.46	8.48	9.00
8.37	8.39	8.58	9.01	9.03	9.15
9.04	9.05	9.23	9.26	9.28	9.40
9.10	9.11	9.29	-	-	-
9.34	9.35	9.53	9.56	9.58	10.10
9.40	9.41	9.59	-	-	-
10.04	10.05	10.23	10.26	10.28	10.39
10.34	10.35	10.53	10.56	10.58	11.09
11.05	11.06	11.23	11.26	11.28	11.38
11.35	11.36	11.53	11.56	11.58	12.08
12.06	12.07	12.22	12.25	12.27	12.38
12.36	12.37	12.52	12.55	12.57	1.08
-	12.49	1.03	-	-	-
1.06	1.07	1.22	1.25	1.27	1.36
1.36	1.37	1.52	1.55	1.57	2.06
-	1.39	1.53	1.55	1.56	-
1.55	1.56	2.11	-	-	-
-	2.13	2.27	2.29	2.30	-
-	2.39	2.53	2.55	2.56	-

# 41 Joyce Station

From 41 Ave and Crown via 41 Ave, (Oakridge Station), Joyce St, Vanness to Joyce Station.

41 Ave at Crown #51888	41 Ave at Granville #50388	41 Ave at Oak #58268	Oakridge Station (E) Bay 3	Joyce Station (E)
<b>MONDAY TO FRIDAY</b>				
-	-	4.11	4.13	4.28
-	-	4.30	4.32	4.47
-	-	4.45	4.47	5.04
-	-	4.58	5.00	5.17
-	-	5.13	5.15	5.32
5.14	5.24	5.27	5.29	5.45
5.29	5.39	5.42	5.44	6.00
5.44	5.54	5.57	5.59	6.17
5.58	6.08	6.11	6.13	6.32
6.13	6.23	6.26	6.28	6.47
6.28	6.38	6.41	6.43	7.02
6.42	6.52	6.55	6.57	7.16
-	-	7.03	7.05	7.24
6.58	7.08	7.11	7.13	7.34
7.12	7.23	7.26	7.28	7.51
7.27	7.38	7.41	7.43	8.06
7.41	7.53	7.56	7.59	8.22
7.56	8.08	8.11	8.14	8.37
8.10	8.23	8.26	8.29	8.52
8.25	8.38	8.41	8.44	9.07
8.41	8.53	8.56	8.58	9.20
8.56	9.08	9.11	9.13	9.35
9.11	9.23	9.26	9.28	9.50
9.26	9.38	9.41	9.43	10.05
9.41	9.53	9.56	9.58	10.20
9.56	10.08	10.11	10.13	10.35
10.11	10.23	10.26	10.28	10.50
10.26	10.38	10.41	10.43	11.05
10.40	10.52	10.55	10.58	11.20
10.56	11.08	11.11	11.14	11.36
11.10	11.23	11.26	11.29	11.51
11.26	11.39	11.42	11.45	12.07
11.41	11.54	11.57	12.00	12.22
11.56	12.09	12.12	12.15	12.37
12.10	12.24	12.27	12.30	12.53
12.25	12.39	12.42	12.45	1.08
12.40	12.54	12.57	1.00	1.23
12.55	1.09	1.12	1.15	1.38
1.10	1.24	1.27	1.30	1.53
1.24	1.38	1.41	1.44	2.07
1.37	1.51	1.54	1.57	2.21
1.51	2.05	2.08	2.11	2.35
2.05	2.19	2.23	2.26	2.52
2.20	2.34	2.38	2.41	3.07
2.33	2.49	2.53	2.56	3.22
2.47	3.03	3.07	3.11	3.39
3.01	3.17	3.21	3.25	3.54
3.17	3.33	3.37	3.41	4.09
3.33	3.49	3.53	3.56	4.24
3.48	4.04	4.08	4.11	4.37
4.03	4.19	4.23	4.26	4.52
4.18	4.34	4.38	4.41	5.07
4.33	4.49	4.53	4.56	5.22
4.49	5.03	5.07	5.11	5.36
5.04	5.18	5.22	5.26	5.51
5.19	5.33	5.37	5.41	6.06
5.34	5.48	5.52	5.56	6.21
5.49	6.03	6.07	6.11	6.36
6.06	6.20	6.24	6.27	6.50
6.21	6.35	6.39	6.42	7.05
6.24	6.36	-	-	-
6.39	6.51	6.54	6.57	7.19
CONTINUED . . . .				

# 41 Joyce Station

41 Ave and Crown to Joyce Station Station

41 Ave at Crown #51888	41 Ave at Granville #50388	41 Ave at Oak #58268	Oakridge Station (E) Bay 3	Joyce Station (E)
<b>MONDAY TO FRIDAY</b>				
. . . . CONTINUED				
6.54	7.06	7.09	7.12	7.34
7.09	7.21	7.24	7.27	7.49
7.24	7.36	7.39	7.42	8.04
7.40	7.51	7.54	7.57	8.19
7.55	8.06	8.09	8.12	8.34
8.10	8.21	8.24	8.27	8.48
8.25	8.36	8.39	8.42	9.03
8.40	8.51	8.54	8.57	9.18
8.55	9.06	9.09	9.12	9.33
9.15	9.26	9.29	9.32	9.53
9.21	9.30	-	-	-
9.47	9.58	10.01	10.03	10.23
10.17	10.28	10.31	10.33	10.53
10.48	10.59	11.02	11.04	11.21
11.18	11.29	11.32	11.34	11.51
11.49	11.59	12.02	12.04	12.21
12.19	12.29	12.32	12.34	12.51
12.49	12.59	1.02	1.04	1.21
1.20	1.30	1.33	1.35	1.52
1.43	1.50	-	-	-
2.14	2.21	-	-	-
<b>SATURDAY</b>				
-	-	4.17	4.19	4.35
-	-	4.32	4.34	4.50
-	-	4.45	4.47	5.03
-	-	4.58	5.00	5.16
-	-	5.12	5.14	5.30
5.16	5.24	5.27	5.29	5.45
5.31	5.39	5.42	5.44	6.00
5.46	5.54	5.57	5.59	6.15
6.01	6.09	6.12	6.14	6.30
6.16	6.24	6.27	6.29	6.45
6.31	6.39	6.42	6.44	7.01
6.46	6.54	6.57	6.59	7.16
7.01	7.09	7.12	7.14	7.33
7.16	7.24	7.27	7.29	7.48
7.30	7.39	7.42	7.44	8.03
7.43	7.53	7.56	7.58	8.18
-	-	8.04	8.06	8.26
7.58	8.08	8.11	8.13	8.33
8.13	8.23	8.26	8.28	8.48
8.28	8.38	8.41	8.43	9.03
8.43	8.53	8.56	8.58	9.18
8.58	9.08	9.11	9.13	9.33
9.11	9.22	9.25	9.28	9.50
9.26	9.37	9.40	9.43	10.05
9.41	9.52	9.55	9.58	10.20
9.56	10.07	10.10	10.13	10.35
10.10	10.22	10.25	10.28	10.50
10.25	10.37	10.40	10.43	11.05
10.40	10.52	10.55	10.58	11.21
10.55	11.07	11.10	11.13	11.36
11.09	11.21	11.25	11.28	11.51
11.24	11.36	11.40	11.43	12.06
11.38	11.51	11.55	11.58	12.21
11.53	12.06	12.10	12.13	12.36
12.07	12.21	12.25	12.28	12.52
12.22	12.36	12.40	12.43	1.07
12.37	12.51	12.55	12.58	1.22
12.52	1.06	1.10	1.13	1.37
1.07	1.21	1.25	1.28	1.52
1.22	1.36	1.40	1.43	2.07
CONTINUED . . . .				

# 41 Joyce Station

41 Ave and Crown to Joyce Station

41 Ave at Crown #51888	41 Ave at Granville #50388	41 Ave at Oak #58268	Oakridge Station (E) Bay 3	Joyce Station (E)
<b>SATURDAY</b>				
.... CONTINUED				
1.36	1.51	1.55	1.58	2.21
1.51	2.06	2.10	2.13	2.36
2.06	2.21	2.25	2.28	2.51
2.21	2.36	2.40	2.43	3.06
2.36	2.50	2.54	2.57	3.21
2.50	3.04	3.08	3.11	3.36
3.05	3.19	3.23	3.26	3.51
3.20	3.34	3.38	3.41	4.06
3.36	3.50	3.54	3.57	4.21
3.51	4.05	4.09	4.12	4.36
4.06	4.20	4.24	4.27	4.51
4.21	4.35	4.39	4.42	5.06
4.37	4.50	4.54	4.57	5.21
4.52	5.05	5.09	5.12	5.36
5.07	5.20	5.24	5.27	5.51
5.22	5.35	5.39	5.42	6.06
5.24	5.37	-	-	-
5.39	5.51	5.55	5.58	6.21
5.54	6.06	6.10	6.13	6.36
6.09	6.21	6.25	6.28	6.49
6.24	6.36	6.40	6.43	7.04
6.39	6.51	6.55	6.58	7.19
6.54	7.06	7.10	7.13	7.34
7.11	7.22	7.25	7.28	7.49
7.26	7.37	7.40	7.43	8.04
7.42	7.52	7.55	7.58	8.19
7.57	8.07	8.10	8.13	8.34
8.12	8.22	8.25	8.28	8.49
8.27	8.37	8.40	8.43	9.04
8.42	8.52	8.55	8.58	9.19
8.57	9.07	9.10	9.13	9.34
9.17	9.27	9.30	9.33	9.54
9.21	9.31	-	-	-
9.47	9.57	10.00	10.03	10.23
10.17	10.27	10.30	10.33	10.53
10.48	10.57	11.00	11.03	11.22
11.18	11.27	11.30	11.33	11.52
11.51	11.59	12.02	12.04	12.22
12.21	12.29	12.32	12.34	12.52
12.51	12.59	1.02	1.04	1.22
1.21	1.29	1.32	1.34	1.51
1.41	1.49	-	-	-
2.11	2.19	-	-	-
<b>SUNDAY &amp; HOLIDAYS</b>				
-	-	4.18	4.20	4.34
-	-	4.33	4.35	4.49
-	-	4.47	4.49	5.03
-	-	5.00	5.02	5.16
-	-	5.13	5.15	5.29
5.18	5.26	5.28	5.30	5.46
5.33	5.41	5.43	5.45	6.01
5.48	5.56	5.58	6.00	6.16
6.03	6.11	6.13	6.15	6.31
6.18	6.26	6.28	6.30	6.46
6.32	6.41	6.43	6.45	7.01
6.47	6.56	6.58	7.00	7.16
7.02	7.11	7.13	7.15	7.31
7.16	7.25	7.27	7.29	7.47
7.31	7.40	7.42	7.44	8.02
7.46	7.55	7.57	7.59	8.17
8.03	8.12	8.14	8.16	8.34
8.14	8.24	8.27	8.29	8.47
CONTINUED ....				

# 41 Joyce Station

41 Ave and Crown to Joyce Station

41 Ave at Crown #51888	41 Ave at Granville #50388	41 Ave at Oak #58268	Oakridge Station (E) Bay 3	Joyce Station (E)
<b>SUNDAY &amp; HOLIDAYS</b>				
.... CONTINUED				
8.29	8.39	8.42	8.44	9.02
8.43	8.53	8.56	8.58	9.17
8.58	9.08	9.11	9.13	9.32
-	-	9.23	9.25	9.46
9.13	9.23	9.26	9.28	9.49
9.28	9.38	9.41	9.43	10.04
9.43	9.53	9.56	9.58	10.19
9.58	10.08	10.11	10.13	10.34
10.13	10.23	10.26	10.28	10.49
10.28	10.38	10.41	10.43	11.04
10.42	10.52	10.55	10.58	11.19
10.57	11.07	11.10	11.13	11.34
11.11	11.22	11.25	11.28	11.49
11.26	11.37	11.40	11.43	12.04
11.41	11.52	11.55	11.58	12.21
11.56	12.07	12.10	12.13	12.36
12.10	12.21	12.24	12.27	12.52
12.25	12.36	12.39	12.42	1.07
12.40	12.51	12.54	12.57	1.22
12.55	1.06	1.09	1.12	1.37
1.10	1.21	1.24	1.27	1.52
1.25	1.36	1.39	1.42	2.07
1.40	1.51	1.54	1.57	2.22
1.55	2.06	2.09	2.12	2.37
2.10	2.21	2.24	2.27	2.52
2.25	2.36	2.39	2.42	3.07
2.40	2.51	2.54	2.57	3.22
2.55	3.06	3.09	3.12	3.37
3.10	3.21	3.24	3.27	3.52
3.25	3.36	3.39	3.42	4.07
3.40	3.51	3.54	3.57	4.22
3.55	4.06	4.09	4.12	4.37
4.10	4.21	4.24	4.27	4.50
4.25	4.36	4.39	4.42	5.05
4.40	4.51	4.54	4.57	5.20
4.55	5.06	5.09	5.12	5.35
5.10	5.21	5.24	5.27	5.50
5.25	5.36	5.39	5.42	6.05
5.40	5.51	5.54	5.57	6.18
5.55	6.06	6.09	6.12	6.33
6.11	6.22	6.25	6.28	6.48
6.26	6.37	6.40	6.43	7.03
6.42	6.53	6.56	6.58	7.18
6.56	7.07	7.10	7.12	7.32
7.11	7.22	7.25	7.27	7.47
7.26	7.37	7.40	7.42	8.02
7.41	7.52	7.55	7.57	8.17
7.56	8.07	8.10	8.12	8.32
8.12	8.23	8.26	8.28	8.48
8.27	8.38	8.41	8.43	9.03
8.43	8.53	8.56	8.58	9.17
8.58	9.08	9.11	9.13	9.32
9.18	9.28	9.31	9.33	9.52
9.20	9.30	-	-	-
9.48	9.58	10.01	10.03	10.22
10.18	10.28	10.31	10.33	10.52
10.48	10.58	11.01	11.03	11.22
11.18	11.28	11.31	11.33	11.52
11.50	11.59	12.02	12.04	12.20
12.21	12.29	12.32	12.34	12.50
12.48	12.56	12.59	1.02	1.20
1.18	1.26	1.29	1.32	1.50
1.41	1.49	-	-	-
2.11	2.19	-	-	-

## R4 41st Ave to Joyce Station

From UBC Exchange via Wesbrook, 16 Ave, SW Marine, 41 Ave (Oakridge Station), Joyce St to Joyce Station.

UBC Exchange Bay 4	Oakridge Station (E) Bay 2	Joyce Station (E)	UBC Exchange Bay 4	Oakridge Station (E) Bay 2	Joyce Station (E)
<b>MONDAY TO FRIDAY</b>			<b>MONDAY TO FRIDAY</b>		
5.06	5.26	5.42	.... CONTINUED		
5.21	5.41	5.57	11.18	11.45	12.07
5.36	5.56	6.12	11.25	11.52	12.14
5.51	6.11	6.27	11.33	12.00	12.22
6.06	6.26	6.44	11.41	12.08	12.30
6.16	6.36	6.54	11.49	12.16	12.38
6.28	6.48	7.06	11.57	12.24	12.46
6.36	6.56	7.14	12.05	12.32	12.54
6.48	7.08	7.26	12.13	12.40	1.02
6.52	7.12	7.30	12.21	12.48	1.10
6.56	7.16	7.34	12.29	12.56	1.18
6.59	7.19	7.37	12.37	1.04	1.26
7.04	7.27	7.47	12.45	1.12	1.34
7.08	7.31	7.51	12.53	1.20	1.42
7.12	7.35	7.55	1.01	1.28	1.50
7.15	7.38	7.58	1.09	1.36	1.58
7.18	7.41	8.01	1.17	1.44	2.06
7.22	7.45	8.05	1.25	1.52	2.14
7.25	7.48	8.08	1.33	2.00	2.22
7.28	7.51	8.11	1.41	2.08	2.30
7.34	7.57	8.17	1.49	2.16	2.38
7.37	8.00	8.20	1.57	2.24	2.46
7.40	8.03	8.23	2.04	2.33	2.56
7.43	8.06	8.26	2.09	2.38	3.01
7.47	8.10	8.30	2.14	2.43	3.06
7.51	8.14	8.34	2.19	2.48	3.11
7.54	8.17	8.37	2.24	2.53	3.16
7.57	8.20	8.40	2.29	2.58	3.21
8.00	8.25	8.46	2.34	3.03	3.26
8.03	8.28	8.49	2.38	3.07	3.30
8.07	8.32	8.53	2.42	3.11	3.34
8.10	8.35	8.56	2.46	3.15	3.38
8.13	8.38	8.59	2.50	3.19	3.42
8.16	8.41	9.02	2.54	3.23	3.46
8.21	8.46	9.07	2.58	3.27	3.50
8.26	8.51	9.12	3.01	3.36	4.01
8.31	8.56	9.17	3.04	3.39	4.04
8.36	9.01	9.22	3.07	3.42	4.07
8.41	9.06	9.27	3.10	3.45	4.10
8.45	9.10	9.31	3.13	3.48	4.13
8.49	9.14	9.35	3.18	3.53	4.18
8.54	9.19	9.40	3.22	3.57	4.22
8.58	9.23	9.44	3.28	4.03	4.28
9.02	9.27	9.48	3.32	4.07	4.32
9.06	9.31	9.52	3.35	4.10	4.35
9.13	9.38	9.59	3.38	4.13	4.38
9.17	9.42	10.03	3.42	4.17	4.42
9.21	9.46	10.07	3.46	4.21	4.46
9.26	9.51	10.12	3.50	4.25	4.50
9.34	9.59	10.20	3.53	4.28	4.53
9.40	10.05	10.26	3.58	4.33	4.58
9.49	10.14	10.35	4.01	4.32	4.56
9.57	10.22	10.43	4.04	4.35	4.59
10.02	10.27	10.48	4.07	4.38	5.02
10.08	10.33	10.54	4.10	4.41	5.05
10.14	10.39	11.00	4.13	4.44	5.08
10.22	10.47	11.08	4.16	4.47	5.11
10.30	10.55	11.16	4.21	4.52	5.16
10.38	11.03	11.24	4.26	4.57	5.21
10.46	11.11	11.32	4.31	5.02	5.26
10.54	11.19	11.40	4.36	5.07	5.31
11.02	11.29	11.51	4.41	5.12	5.36
11.10	11.37	11.59	4.46	5.17	5.41
CONTINUED ....			CONTINUED ....		

## R4 41st Ave to Joyce Station

From UBC Exchange via Wesbrook, 16 Ave, SW Marine, 41 Ave (Oakridge Station), Joyce St to Joyce Station.

UBC Exchange Bay 4	Oakridge Station (E) Bay 2	Joyce Station (E)	UBC Exchange Bay 4	Oakridge Station (E) Bay 2	Joyce Station (E)
<b>MONDAY TO FRIDAY</b>			<b>SATURDAY</b>		
.... CONTINUED			5.48	6.11	6.26
4.49	5.20	5.44	6.03	6.26	6.41
4.52	5.23	5.47	6.18	6.41	6.56
4.55	5.26	5.50	6.33	6.56	7.11
4.58	5.29	5.53	6.48	7.11	7.26
5.01	5.32	5.54	7.03	7.26	7.42
5.04	5.35	5.57	7.19	7.42	7.58
5.07	5.38	6.00	7.34	7.57	8.13
5.10	5.41	6.03	7.49	8.12	8.28
5.13	5.44	6.06	8.03	8.28	8.46
5.16	5.47	6.09	8.13	8.38	8.56
5.19	5.50	6.12	8.23	8.48	9.06
5.20	5.51	6.13	8.33	8.58	9.16
5.26	5.57	6.19	8.43	9.08	9.26
5.29	6.00	6.22	8.52	9.17	9.35
5.32	6.03	6.25	8.59	9.24	9.42
5.35	6.06	6.28	9.08	9.33	9.52
5.39	6.10	6.32	9.16	9.41	10.00
5.44	6.15	6.37	9.24	9.49	10.08
5.49	6.18	6.40	9.33	9.58	10.17
5.54	6.23	6.45	9.41	10.06	10.25
5.59	6.28	6.50	9.49	10.14	10.33
6.04	6.30	6.52	9.58	10.23	10.42
6.11	6.37	6.59	10.07	10.32	10.51
6.16	6.42	7.04	10.15	10.40	10.59
6.22	6.48	7.10	10.23	10.48	11.07
6.28	6.54	7.16	10.30	10.55	11.14
6.34	7.00	7.22	10.38	11.03	11.22
6.39	7.05	7.27	10.46	11.11	11.30
6.46	7.12	7.34	10.54	11.19	11.38
6.52	7.18	7.40	11.03	11.30	11.50
6.56	7.22	7.44	11.11	11.38	11.58
7.02	7.26	7.47	11.20	11.47	12.07
7.10	7.34	7.55	11.28	11.55	12.15
7.18	7.42	8.03	11.37	12.04	12.24
7.31	7.55	8.16	11.45	12.12	12.32
7.41	8.05	8.26	11.54	12.21	12.41
7.49	8.13	8.34	12.02	12.30	12.51
7.58	8.22	8.43	12.11	12.39	1.00
8.08	8.32	8.53	12.19	12.47	1.08
8.18	8.42	9.03	12.28	12.56	1.17
8.28	8.52	9.13	12.36	1.04	1.25
8.38	9.02	9.22	12.45	1.13	1.34
8.50	9.14	9.34	12.53	1.21	1.42
8.59	9.23	9.43	1.02	1.30	1.51
9.13	9.35	9.55	1.10	1.38	1.59
9.26	9.48	10.08	1.19	1.47	2.08
9.38	10.00	10.20	1.27	1.55	2.16
9.50	10.12	10.32	1.36	2.04	2.25
10.02	10.23	10.42	1.44	2.12	2.33
10.14	10.35	10.54	1.53	2.21	2.42
10.27	10.48	11.07	2.00	2.28	2.49
10.35	10.56	11.15	2.09	2.37	2.58
10.47	11.08	11.27	2.17	2.45	3.06
11.03	11.24	11.42	2.26	2.54	3.15
11.16	11.37	11.55	2.34	3.02	3.23
11.31	11.52	12.10	2.43	3.11	3.32
11.45	12.06	12.24	2.51	3.19	3.40
12.01	12.21	12.38	3.01	3.29	3.50
12.16	12.36	12.53	3.09	3.37	3.58
12.31	12.51	1.08	3.16	3.44	4.05
12.46	1.06	1.23	3.24	3.52	4.13
1.01	1.21	1.38	3.31	3.59	4.20
CONTINUED ....			CONTINUED ....		

## R4 41st Ave to Joyce Station

From UBC Exchange via Wesbrook, 16 Ave, SW Marine, 41 Ave (Oakridge Station), Joyce St to Joyce Station.

UBC Exchange Bay 4	Oakridge Station (E) Bay 2	Joyce Station (E)	UBC Exchange Bay 4	Oakridge Station (E) Bay 2	Joyce Station (E)
<b>SATURDAY</b>			<b>SUNDAY &amp; HOLIDAYS</b>		
.... CONTINUED			5.46	6.04	6.18
3.37	4.05	4.26	6.01	6.22	6.37
3.44	4.12	4.33	6.16	6.37	6.52
3.52	4.20	4.41	6.31	6.52	7.07
3.59	4.27	4.48	6.46	7.07	7.22
4.07	4.34	4.54	7.00	7.21	7.37
4.15	4.42	5.02	7.15	7.36	7.52
4.24	4.51	5.11	7.30	7.51	8.07
4.32	4.59	5.19	7.45	8.06	8.22
4.39	5.06	5.26	8.03	8.25	8.42
4.47	5.14	5.34	8.18	8.40	8.57
4.55	5.22	5.42	8.33	8.55	9.12
5.03	5.29	5.49	8.48	9.10	9.27
5.11	5.37	5.57	9.03	9.27	9.45
5.19	5.45	6.05	9.18	9.42	10.00
5.27	5.53	6.13	9.33	9.57	10.15
5.35	6.01	6.21	9.48	10.12	10.30
5.43	6.09	6.29	10.04	10.28	10.48
5.50	6.16	6.36	10.15	10.39	10.59
5.57	6.23	6.43	10.27	10.51	11.11
6.05	6.30	6.49	10.39	11.03	11.23
6.13	6.38	6.57	10.51	11.15	11.35
6.22	6.47	7.06	11.03	11.29	11.49
6.30	6.55	7.14	11.16	11.42	12.02
6.39	7.04	7.23	11.28	11.54	12.14
6.47	7.12	7.31	11.40	12.06	12.26
6.56	7.21	7.40	11.52	12.18	12.38
7.07	7.31	7.50	12.04	12.30	12.50
7.18	7.42	8.01	12.16	12.42	1.02
7.29	7.53	8.12	12.30	12.56	1.16
7.39	8.03	8.22	12.43	1.09	1.29
7.49	8.13	8.32	12.55	1.21	1.41
8.00	8.24	8.43	1.07	1.34	1.54
8.15	8.39	8.58	1.19	1.46	2.06
8.30	8.54	9.13	1.31	1.58	2.18
8.45	9.09	9.28	1.43	2.10	2.30
9.00	9.24	9.43	1.55	2.22	2.42
9.15	9.39	9.58	2.05	2.31	2.51
9.30	9.54	10.13	2.15	2.41	3.01
9.46	10.10	10.29	2.25	2.51	3.11
10.02	10.25	10.43	2.35	3.01	3.21
10.17	10.40	10.58	2.45	3.11	3.31
10.33	10.56	11.14	2.55	3.21	3.41
10.47	11.10	11.28	3.05	3.31	3.51
10.57	11.20	11.38	3.15	3.41	4.01
11.16	11.38	11.55	3.25	3.51	4.11
11.31	11.53	12.10	3.35	4.01	4.21
11.45	12.07	12.24	3.45	4.11	4.31
12.00	12.22	12.39	3.55	4.21	4.41
12.15	12.37	12.54	4.05	4.31	4.51
12.32	12.54	1.11	4.15	4.41	5.01
12.46	1.08	1.25	4.25	4.51	5.11
1.01	1.23	1.40	4.35	5.01	5.21
CONTINUED ....					

## R4 41st Ave to Joyce Station

From UBC Exchange via Wesbrook, 16 Ave, SW Marine, 41 Ave (Oakridge Station), Joyce St to Joyce Station.

UBC Exchange Bay 4	Oakridge Station (E) Bay 2	Joyce Station (E)	UBC Exchange Bay 4	Oakridge Station (E) Bay 2	Joyce Station (E)
<b>SUNDAY &amp; HOLIDAYS</b>			<b>SUNDAY &amp; HOLIDAYS</b>		
.... CONTINUED			.... CONTINUED		
4.45	5.11	5.31	10.47	11.10	11.27
4.55	5.21	5.41	11.02	11.24	11.40
5.05	5.31	5.50	11.17	11.39	11.55
5.15	5.41	6.00	11.32	11.54	12.10
5.25	5.51	6.10	11.47	12.09	12.25
5.33	5.59	6.18	12.02	12.24	12.40
5.43	6.09	6.28	12.17	12.39	12.55
5.53	6.19	6.38	12.34	12.56	1.12
6.03	6.28	6.47	12.49	1.11	1.27
6.13	6.38	6.57	1.04	1.26	1.42
6.23	6.48	7.07			
6.30	6.55	7.14			
6.43	7.08	7.27			
6.55	7.20	7.39			
7.07	7.31	7.49			
7.18	7.42	8.00			
7.30	7.54	8.12			
7.42	8.06	8.24			
7.51	8.15	8.33			
8.06	8.30	8.48			
8.12	8.36	8.54			
8.29	8.53	9.11			
8.41	9.05	9.23			
8.55	9.19	9.37			
9.09	9.33	9.51			
9.22	9.46	10.04			
9.33	9.57	10.15			
9.48	10.12	10.30			
10.05	10.28	10.45			
10.20	10.43	11.00			
10.35	10.58	11.15			
CONTINUED ....					

### STOPPING PROCEDURES – R4

Stops for **pick-up and drop-off** at the following bus stops.

#### – To Joyce Station

UBC Exchange; Wesbrook at UBC Hospital; 16 Ave at Wesbrook; 41 Ave at Dunbar, Carnarvon, E. Boulevard, Granville, Oak, Cambie, Main, Fraser, Knight, Victoria, Clarendon, Rupert; Joyce at Kingsway; Joyce Station.

#### – To UBC Exchange

Joyce Station; Joyce at Kingsway; 41 Ave at Rupert, Clarendon, Victoria, Knight, Fraser, Main, Ash (Cambie), Oak, Granville, E. Boulevard, Carnarvon, Dunbar; 16 Ave at Wesbrook; Wesbrook at UBC Hospital; UBC Exchange.

## R4 41st Ave to UBC

From Joyce Station via Joyce St, 41 Ave (Oakridge Station), Marine Dr, 16 Ave, Wesbrook Mall to UBC Exchange.

Joyce Station Bay 4	Oakridge Station Bay 4 (E)	UBC Exchange (E)	Joyce Station Bay 4	Oakridge Station Bay 4 (E)	UBC Exchange (E)
<b>MONDAY TO FRIDAY</b>			<b>MONDAY TO FRIDAY</b>		
5.00	5.14	5.36	.... CONTINUED		
5.15	5.29	5.51	9.04	9.22	9.51
5.30	5.45	6.07	9.08	9.26	9.55
5.40	5.55	6.17	9.12	9.30	9.59
5.50	6.05	6.27	9.17	9.35	10.04
6.00	6.16	6.42	9.22	9.40	10.09
6.04	6.20	6.46	9.27	9.45	10.14
6.08	6.24	6.50	9.32	9.50	10.19
6.11	6.27	6.53	9.36	9.54	10.23
6.15	6.31	6.57	9.40	9.58	10.27
6.19	6.35	7.01	9.45	10.03	10.32
6.23	6.39	7.05	9.50	10.08	10.37
6.26	6.42	7.08	9.55	10.13	10.42
6.30	6.46	7.12	10.00	10.18	10.47
6.34	6.50	7.16	10.04	10.22	10.51
6.37	6.53	7.19	10.08	10.26	10.55
6.40	6.56	7.22	10.12	10.30	10.59
6.46	7.02	7.28	10.17	10.35	11.04
6.48	7.04	7.30	10.24	10.42	11.11
6.52	7.08	7.34	10.32	10.50	11.19
6.55	7.11	7.37	10.40	10.58	11.27
6.59	7.15	7.41	10.48	11.06	11.35
7.00	7.17	7.46	10.56	11.14	11.43
7.03	7.20	7.49	11.04	11.22	11.51
7.06	7.23	7.52	11.11	11.29	11.58
7.09	7.26	7.55	11.19	11.37	12.06
7.12	7.29	7.58	11.26	11.44	12.13
7.16	7.33	8.02	11.34	11.52	12.21
7.19	7.36	8.05	11.41	11.59	12.28
7.22	7.39	8.08	11.49	12.07	12.36
7.25	7.42	8.11	11.57	12.15	12.44
7.30	7.47	8.16	12.05	12.23	12.52
7.32	7.49	8.18	12.13	12.31	1.00
7.35	7.52	8.21	12.21	12.39	1.08
7.38	7.55	8.24	12.29	12.47	1.16
7.41	7.58	8.27	12.37	12.55	1.24
7.44	8.01	8.30	12.45	1.03	1.32
7.47	8.04	8.33	12.53	1.11	1.40
7.50	8.07	8.36	1.01	1.19	1.48
7.54	8.11	8.40	1.09	1.27	1.56
7.56	8.13	8.42	1.17	1.35	2.04
7.59	8.16	8.45	1.25	1.43	2.12
8.02	8.20	8.51	1.33	1.51	2.20
8.05	8.23	8.54	1.41	1.59	2.28
8.08	8.26	8.57	1.49	2.07	2.36
8.12	8.30	9.01	1.56	2.14	2.43
8.15	8.33	9.04	2.04	2.22	2.54
8.18	8.36	9.07	2.12	2.30	3.02
8.21	8.39	9.10	2.20	2.38	3.10
8.24	8.42	9.13	2.28	2.46	3.18
8.27	8.45	9.16	2.36	2.54	3.26
8.30	8.48	9.19	2.42	3.00	3.32
8.33	8.51	9.22	2.48	3.06	3.38
8.37	8.55	9.26	2.53	3.11	3.43
8.40	8.58	9.29	2.59	3.17	3.49
8.43	9.01	9.32	3.05	3.24	3.55
8.46	9.04	9.35	3.11	3.30	4.01
8.50	9.08	9.39	3.16	3.35	4.06
8.54	9.12	9.43	3.21	3.40	4.11
8.57	9.15	9.46	3.26	3.45	4.16
9.00	9.18	9.47	3.30	3.49	4.20
CONTINUED ....			CONTINUED ....		

## R4 41st Ave to UBC

From Joyce Station via Joyce St, 41 Ave (Oakridge Station), Marine Dr, 16 Ave, Wesbrook Mall to UBC Exchange.

Joyce Station Bay 4	Oakridge Station Bay 4 (E)	UBC Exchange (E)	Joyce Station Bay 4	Oakridge Station Bay 4 (E)	UBC Exchange (E)
<b>MONDAY TO FRIDAY</b>			<b>MONDAY TO FRIDAY</b>		
.... CONTINUED			.... CONTINUED		
3.34	3.53	4.24	11.00	11.15	11.38
3.37	3.56	4.27	11.15	11.30	11.53
3.42	4.01	4.32	11.30	11.45	12.08
3.46	4.05	4.36	11.45	12.00	12.23
3.51	4.10	4.41	12.00	12.15	12.38
3.55	4.14	4.45	12.15	12.30	12.53
3.58	4.17	4.48	12.30	12.45	1.08
4.03	4.22	4.52	12.45	1.00	1.23
4.06	4.25	4.55	1.00	1.15	1.38
4.09	4.28	4.58	<b>SATURDAY</b>		
4.12	4.31	5.01	5.00	5.14	5.37
4.15	4.34	5.04	5.15	5.29	5.52
4.18	4.37	5.07	5.30	5.44	6.07
4.21	4.40	5.10	5.45	5.59	6.22
4.24	4.43	5.13	6.00	6.15	6.38
4.26	4.45	5.15	6.15	6.30	6.53
4.31	4.50	5.20	6.33	6.48	7.11
4.34	4.53	5.23	6.48	7.03	7.26
4.37	4.56	5.26	7.00	7.15	7.41
4.40	4.59	5.29	7.10	7.25	7.51
4.44	5.03	5.33	7.20	7.35	8.01
4.48	5.07	5.37	7.30	7.45	8.11
4.54	5.13	5.43	7.40	7.55	8.21
4.57	5.16	5.46	7.50	8.05	8.31
5.03	5.22	5.52	8.00	8.16	8.42
5.09	5.28	5.58	8.09	8.25	8.51
5.15	5.34	6.04	8.17	8.33	8.59
5.21	5.40	6.10	8.26	8.42	9.08
5.27	5.46	6.16	8.34	8.50	9.16
5.33	5.52	6.22	8.42	8.58	9.24
5.39	5.58	6.28	8.50	9.06	9.32
5.45	6.04	6.34	8.59	9.15	9.41
5.51	6.10	6.40	9.07	9.24	9.51
5.57	6.16	6.46	9.14	9.31	9.58
6.03	6.22	6.50	9.22	9.39	10.06
6.09	6.28	6.56	9.29	9.46	10.13
6.15	6.34	7.02	9.36	9.53	10.20
6.22	6.41	7.09	9.43	10.00	10.27
6.30	6.49	7.17	9.51	10.08	10.35
6.38	6.57	7.25	10.00	10.18	10.46
6.48	7.07	7.35	10.09	10.27	10.55
6.56	7.15	7.43	10.18	10.36	11.04
7.06	7.24	7.52	10.26	10.44	11.12
7.16	7.34	8.02	10.35	10.53	11.21
7.24	7.42	8.10	10.43	11.01	11.29
7.36	7.54	8.22	10.53	11.11	11.39
7.46	8.04	8.32	11.00	11.19	11.47
7.58	8.16	8.44	11.08	11.27	11.55
8.08	8.25	8.51	11.16	11.35	12.03
8.22	8.39	9.05	11.25	11.44	12.12
8.33	8.50	9.16	11.33	11.52	12.20
8.46	9.03	9.29	11.42	12.01	12.29
8.58	9.15	9.41	11.50	12.09	12.37
9.10	9.27	9.53	11.59	12.18	12.46
9.23	9.40	10.06	12.07	12.26	12.55
9.36	9.53	10.19	12.16	12.35	1.04
9.45	10.02	10.28	12.24	12.43	1.12
10.00	10.15	10.39	12.33	12.52	1.21
10.15	10.30	10.54	12.41	1.00	1.29
10.30	10.45	11.09	12.50	1.09	1.38
10.45	11.00	11.24	CONTINUED ....		
CONTINUED ....			CONTINUED ....		



## R4 41st Ave to UBC

From Joyce Station via Joyce St, 41 Ave (Oakridge Station), Marine Dr, 16 Ave, Wesbrook Mall to UBC Exchange.

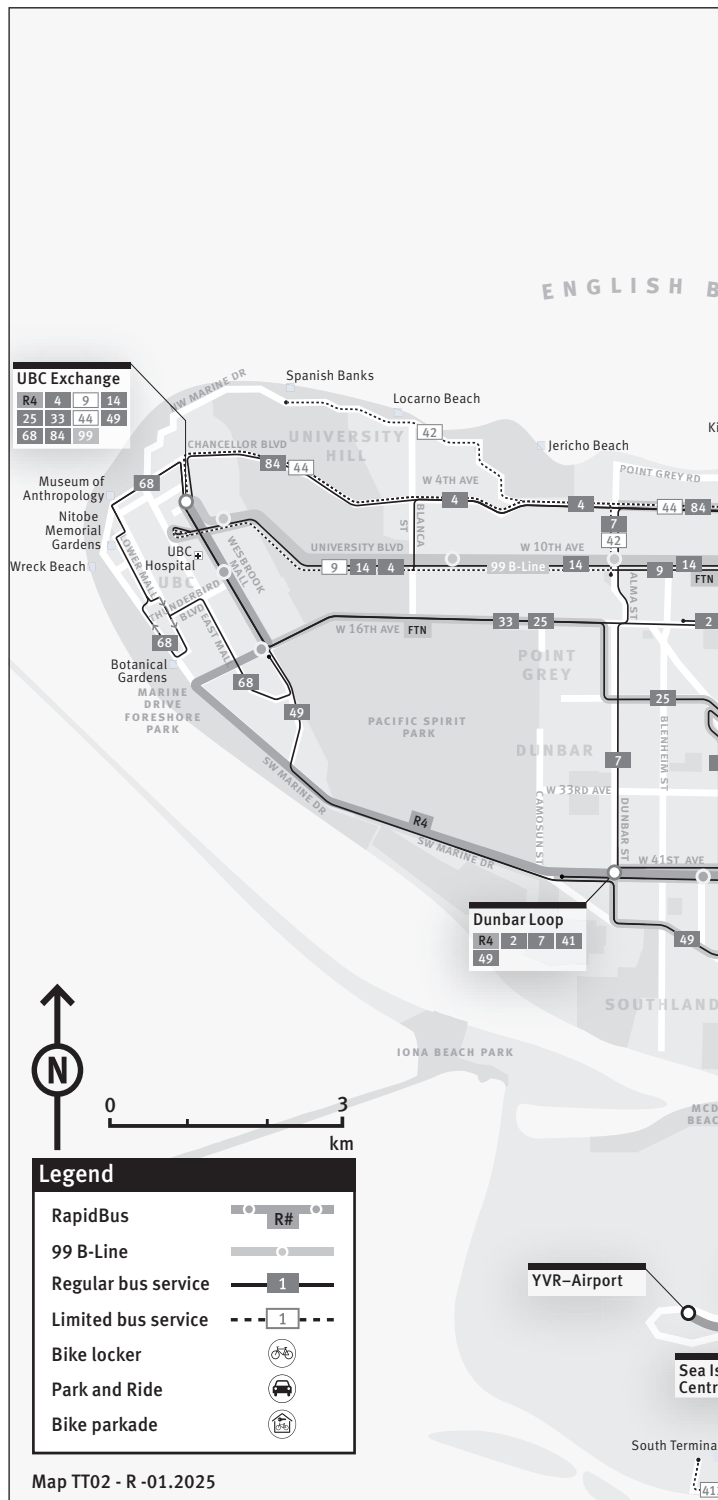
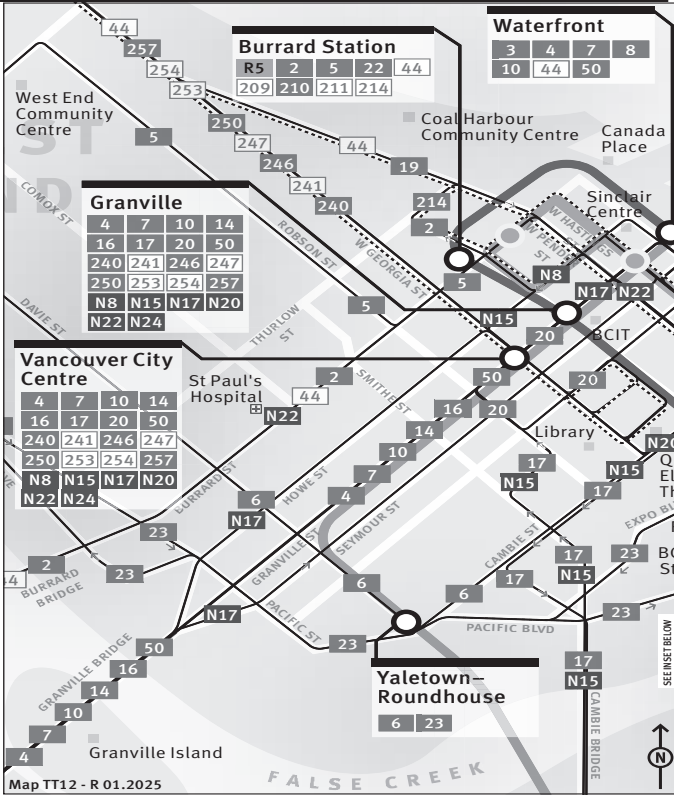
Joyce Station Bay 4	Oakridge Station Bay 4 (E)	UBC Exchange (E)	Joyce Station Bay 4	Oakridge Station Bay 4 (E)	UBC Exchange (E)
<b>SATURDAY</b>			<b>SATURDAY</b>		
.... CONTINUED			.... CONTINUED		
12.58	1.17	1.46	11.15	11.30	11.54
1.07	1.26	1.55	11.29	11.44	12.08
1.15	1.34	2.03	11.46	12.01	12.25
1.24	1.43	2.12	12.02	12.17	12.38
1.32	1.51	2.20	12.17	12.32	12.53
1.41	2.00	2.29	12.32	12.47	1.08
1.49	2.08	2.37	12.47	1.02	1.23
1.58	2.17	2.46	1.02	1.17	1.38
2.06	2.25	2.54			
2.15	2.34	3.03			
2.22	2.41	3.10			
2.29	2.48	3.17			
2.36	2.55	3.24			
2.43	3.02	3.31			
2.50	3.09	3.38	<b>SUNDAY &amp; HOLIDAYS</b>		
2.57	3.16	3.45	5.00	5.14	5.35
3.05	3.24	3.54	5.15	5.29	5.50
3.13	3.32	4.02	5.30	5.44	6.05
3.21	3.40	4.10	5.45	5.59	6.20
3.29	3.48	4.18	6.00	6.15	6.39
3.37	3.56	4.26	6.15	6.30	6.54
3.44	4.03	4.33	6.30	6.45	7.09
3.52	4.11	4.41	6.45	7.00	7.24
4.00	4.19	4.49	7.00	7.15	7.40
4.08	4.27	4.57	7.15	7.30	7.55
4.16	4.35	5.05	7.30	7.45	8.10
4.24	4.43	5.13	7.45	8.00	8.25
4.32	4.51	5.21	8.00	8.16	8.41
4.40	4.59	5.29	8.15	8.31	8.56
4.46	5.05	5.35	8.30	8.46	9.11
4.53	5.12	5.42	8.45	9.01	9.26
5.01	5.19	5.48	8.59	9.15	9.40
5.09	5.27	5.56	9.10	9.27	9.53
5.18	5.36	6.05	9.22	9.39	10.05
5.26	5.44	6.13	9.34	9.51	10.17
5.35	5.53	6.22	9.46	10.03	10.29
5.43	6.01	6.30	9.58	10.15	10.41
5.52	6.10	6.39	10.10	10.27	10.53
6.03	6.21	6.49	10.23	10.40	11.06
6.15	6.33	7.01	10.36	10.53	11.19
6.27	6.45	7.13	10.48	11.05	11.31
6.38	6.56	7.24	11.00	11.19	11.47
6.48	7.06	7.34	11.12	11.31	11.59
6.58	7.16	7.44	11.24	11.43	12.11
7.08	7.26	7.53	11.38	11.57	12.25
7.20	7.38	8.05	11.48	12.07	12.35
7.35	7.53	8.20	12.00	12.19	12.47
7.50	8.08	8.35	12.12	12.31	12.59
8.05	8.22	8.48	12.24	12.43	1.11
8.20	8.37	9.03	12.36	12.55	1.23
8.33	8.50	9.16	12.48	1.07	1.35
8.48	9.05	9.31	1.00	1.19	1.47
8.57	9.14	9.40	1.10	1.29	1.57
9.13	9.30	9.54	1.20	1.39	2.07
9.28	9.45	10.09	1.30	1.49	2.17
9.42	9.59	10.23	1.40	1.59	2.27
9.57	10.14	10.38	1.50	2.09	2.37
10.08	10.25	10.49	2.00	2.19	2.47
10.27	10.44	11.08	2.10	2.29	2.57
10.42	10.59	11.23	2.20	2.39	3.07
11.00	11.15	11.39	2.30	2.49	3.17
CONTINUED ....			CONTINUED ....		

## R4 41st Ave to UBC

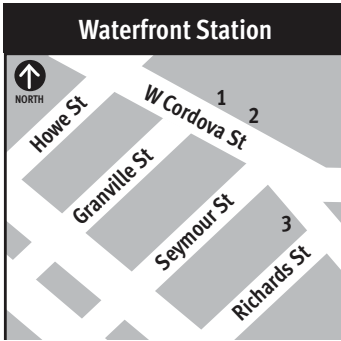
From Joyce Station via Joyce St, 41 Ave (Oakridge Station), Marine Dr, 16 Ave, Wesbrook Mall to UBC Exchange.

Joyce Station Bay 4	Oakridge Station Bay 4 (E)	UBC Exchange (E)	Joyce Station Bay 4	Oakridge Station Bay 4 (E)	UBC Exchange (E)
<b>SUNDAY &amp; HOLIDAYS</b>			<b>SUNDAY &amp; HOLIDAYS</b>		
.... CONTINUED			.... CONTINUED		
2.40	2.59	3.27	7.38	7.56	8.24
2.50	3.09	3.37	7.50	8.08	8.36
3.00	3.19	3.47	8.05	8.22	8.48
3.10	3.29	3.57	8.18	8.35	9.01
3.20	3.39	4.07	8.32	8.49	9.15
3.30	3.49	4.17	8.43	9.00	9.26
3.40	3.59	4.27	8.58	9.15	9.41
3.50	4.09	4.37	9.16	9.32	9.57
4.00	4.19	4.47	9.31	9.47	10.12
4.10	4.29	4.57	9.46	10.02	10.27
4.20	4.39	5.07	10.01	10.16	10.40
4.30	4.49	5.17	10.16	10.31	10.55
4.40	4.59	5.27	10.31	10.46	11.10
4.50	5.09	5.37	10.46	11.01	11.25
5.00	5.18	5.46	11.01	11.16	11.40
5.10	5.28	5.56	11.16	11.31	11.55
5.20	5.38	6.06	11.31	11.46	12.10
5.30	5.48	6.16	11.48	12.03	12.27
5.39	5.57	6.25	12.03	12.18	12.42
5.50	6.08	6.36	12.18	12.33	12.57
6.02	6.20	6.48	12.33	12.48	1.12
6.14	6.32	7.00	12.48	1.03	1.27
6.26	6.44	7.12	1.03	1.18	1.42
6.38	6.56	7.24			
6.50	7.08	7.36			
6.59	7.17	7.45			
7.14	7.32	8.00			
7.21	7.39	8.07			
CONTINUED ....					

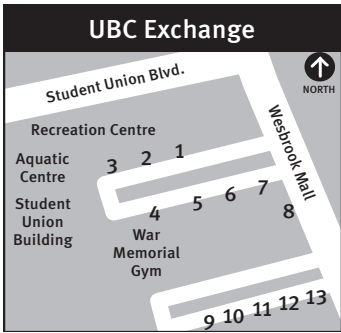
# Downtown Vancouver Section of Routes



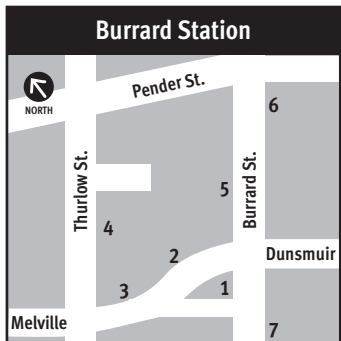




- 1 44 UBC
- 2 50 False Creek South
- 3 3 Main-Marine Dr Station
- 4 Powell
- 7 Nanaimo Station
- 8 Fraser-SE Marine Dr
- 10 Waterfront Station
- 50 Waterfront Station
- N8 Fraser



- 1 33 29th Ave Station
- 68 Wesbrook Village
- 2 84 VCC-Clark Station
- 3 44 Downtown/Dundarave
- N17 Downtown
- 4 R4 41st Ave to Joyce Station
- 5 49 Metrotown Station
- 6 25 Brentwood Station
- 7 99 B-Line Commercial-Broadway Station
- 8 Spare
- 9 9 Boundary (Peak hours Sept-April only)
- 10 14 Hastings
- 11 4 Powell
- 12 Spare
- 13 Spare



- 1 2 Macdonald
- 5 Robson
- N22 Macdonald
- 2 209 Upper Lynn Valley
- 210 Upper Lynn Valley
- 211 Seymour
- 214 Blueridge (PM peak)
- 3 22 Knight
- 4 2 Macdonald
- 5 22 Unloading Only
- 44 UBC
- 6 R5 Hastings St to SFU RapidBus
- 7 2 Burrard Station
- 5 Downtown
- 44 Downtown

### 80 Marine Dr Exp to River District / 80 Marine Dr Exp to Marine Dr Stn

From Marine Drive Station via Yukon St, Marine Dr, Marine Way, Sawmill Cres to River District Crossing

From Sawmill Cres at River District Crossing via Sawmill Cr, Marine Way, Marine Dr, Yukon St to Marine Dr Station

Marine Drive Station Bay 1	Sawmill Cr at River District Crossing (E)	Marine Drive Station Bay 1	Sawmill Cr at River District Crossing (E)	Sawmill Cr at River District Crossing #60472	Marine Drive Station (E)	Sawmill Cr at River District Crossing #60472	Marine Drive Station (E)
MONDAY TO FRIDAY				MONDAY TO FRIDAY			
5:30	5:47	... CONTINUED		5:57	6:14	... CONTINUED	
6:00	6:17	4:00	4:21	6:27	6:44	4:30	4:52
6:30	6:47	4:30	4:51	6:58	7:17	5:00	5:21
7:00	7:18	5:00	5:21	7:28	7:47	5:30	5:51
7:30	7:48	5:30	5:51	7:55	8:16	6:00	6:21
8:00	8:19	6:00	6:21	8:25	8:46	6:30	6:51
8:30	8:49			8:55	9:16		
3:00	3:22			3:30	3:51		
3:30	3:52			4:00	4:22		
CONTINUED ...				CONTINUED ...			

#### STOPPING PROCEDURES – 80

##### - To River District.

From Marine Drive Station, then stops for **pick-up and drop-off** at the following bus stops: Marine Dr at Main, Fraser, Knight, Victoria, Elliot, Kerr, Sawmill Crescent.

##### - To Marine Drive Station.

From Sawmill at River District Crossing then stops for **pick-up and drop-off** at the following bus stops: Marine Dr at Kerr, Elliot, Victoria, Knight, Chester, Main, Marine Dr Station.

# 49 UBC

From Metrotown Station via Central Blvd, Imperial, 49 Ave (Langara Station), SW Marine, Dunbar to Dunbar Loop; continuing from Dunbar via 41 Ave, SW Marine, Wesbrook to UBC.

Metrotown Station Bay 11	49 Ave at Kerr #52011 (E)	Langara Station Bay 2	49 Ave at Granville #52041	Dunbar Loop Bay 4 (E)	UBC Exchange (E)	Metrotown Station Bay 11	49 Ave at Kerr #52011 (E)	Langara Station Bay 2	49 Ave at Granville #52041	Dunbar Loop Bay 4 (E)	UBC Exchange (E)
<b>MONDAY TO FRIDAY</b>						<b>MONDAY TO FRIDAY</b>					
5.34	5.43	6.00	6.05	6.14	6.28	... CONTINUED					
5.46	5.55	6.12	6.17	6.26	6.40	10.57	11.09	11.26	11.31	11.41	11.58
5.58	6.07	6.24	6.29	6.38	6.52	11.05	11.17	11.34	11.39	11.49	12.06
6.06	6.15	6.32	6.37	6.46	7.00	11.12	11.24	11.41	11.46	11.56	12.13
6.14	6.23	6.40	6.45	6.54	7.08	11.20	11.32	11.49	11.54	12.04	12.21
6.22	6.31	6.48	6.53	7.02	7.16	11.27	11.39	11.56	12.01	12.11	12.28
6.30	6.39	6.56	7.01	7.10	7.24	11.35	11.47	12.04	12.09	12.19	12.36
6.34	6.45	7.02	7.07	7.16	7.32	11.42	11.54	12.11	12.16	12.26	12.43
6.41	6.52	7.09	7.14	7.23	7.39	11.50	12.02	12.19	12.24	12.34	12.51
6.49	7.00	7.17	7.22	7.32	7.48	11.57	12.09	12.26	12.31	12.41	12.58
6.57	7.08	7.25	7.30	7.40	7.56	12.04	12.16	12.34	12.39	12.49	1.06
7.04	7.15	7.33	7.39	7.49	8.05	12.11	12.23	12.41	12.46	12.56	1.13
7.08	7.19	7.37	7.43	7.53	8.09	12.19	12.31	12.49	12.54	1.04	1.21
7.12	7.23	7.41	7.47	7.57	8.13	12.26	12.38	12.56	1.01	1.11	1.28
7.15	7.27	7.45	7.51	8.02	8.18	12.34	12.46	1.04	1.09	1.19	1.34
7.19	7.31	7.49	7.55	8.06	8.22	12.41	12.53	1.11	1.16	1.26	1.41
7.23	7.35	7.53	7.59	8.10	8.26	12.49	1.01	1.19	1.24	1.34	1.49
7.26	7.38	7.56	8.02	8.13	8.29	12.56	1.08	1.26	1.31	1.41	1.56
7.28	7.40	8.00	8.06	8.19	8.35	1.04	1.16	1.34	1.39	1.49	2.04
7.31	7.43	8.03	8.09	8.22	8.38	1.11	1.23	1.41	1.46	1.56	2.11
7.35	7.47	8.07	8.13	8.26	8.42	1.19	1.31	1.49	1.54	2.04	2.19
7.39	7.51	8.11	8.17	8.30	8.46	1.26	1.38	1.56	2.01	2.11	2.26
7.43	7.55	8.15	8.23	8.36	8.52	1.34	1.46	2.04	2.09	2.19	2.34
7.47	7.59	8.19	8.27	8.40	8.56	1.41	1.53	2.11	2.16	2.26	2.41
7.51	8.03	8.23	8.31	8.44	9.00	1.49	2.01	2.19	2.24	2.34	2.49
7.55	8.07	8.27	8.35	8.48	9.04	1.56	2.08	2.26	2.31	2.41	2.56
8.00	8.12	8.32	8.40	8.53	9.09	2.04	2.16	2.35	2.40	2.53	3.08
8.04	8.16	8.36	8.44	8.57	9.13	2.12	2.24	2.43	2.48	3.01	3.16
8.08	8.20	8.40	8.48	9.01	9.17	2.21	2.33	2.52	2.57	3.10	3.25
8.12	8.24	8.44	8.52	9.05	9.21	2.29	2.41	3.00	3.05	3.18	3.33
8.16	8.28	8.48	8.54	9.07	9.23	2.38	2.50	3.09	3.14	3.27	3.42
8.20	8.32	8.52	8.58	9.11	9.27	2.45	2.58	3.17	3.22	3.35	3.50
8.25	8.37	8.57	9.03	9.16	9.32	3.25	3.06	3.25	3.30	3.43	3.58
8.30	8.42	9.02	9.07	9.18	9.34	3.01	3.14	3.33	3.38	3.51	4.06
8.35	8.47	9.07	9.12	9.23	9.39	3.05	3.18	3.37	3.42	3.55	4.10
8.40	8.52	9.12	9.17	9.28	9.44	3.10	3.23	3.42	3.47	4.00	4.15
8.45	8.57	9.17	9.22	9.33	9.49	3.16	3.29	3.48	3.53	4.04	4.19
8.50	9.02	9.22	9.27	9.38	9.54	3.22	3.35	3.54	3.59	4.10	4.25
8.54	9.06	9.26	9.31	9.42	9.58	3.27	3.40	3.59	4.04	4.15	4.30
9.01	9.13	9.30	9.35	9.46	10.02	3.33	3.46	4.05	4.10	4.21	4.36
9.05	9.17	9.34	9.39	9.50	10.06	3.37	3.50	4.09	4.14	4.25	4.40
9.09	9.21	9.38	9.43	9.54	10.10	3.42	3.55	4.14	4.19	4.30	4.45
9.14	9.26	9.43	9.48	9.59	10.15	3.47	4.00	4.19	4.24	4.35	4.51
9.19	9.31	9.48	9.53	10.04	10.20	3.51	4.04	4.23	4.28	4.39	4.55
9.24	9.36	9.53	9.58	10.09	10.25	3.56	4.09	4.28	4.33	4.44	5.00
9.29	9.41	9.58	10.03	10.14	10.30	3.58	4.11	4.32	4.37	4.48	5.04
9.34	9.46	10.03	10.08	10.19	10.35	4.03	4.16	4.37	4.42	4.53	5.09
9.39	9.51	10.08	10.13	10.24	10.40	4.08	4.21	4.42	4.47	4.58	5.14
9.44	9.56	10.13	10.18	10.29	10.45	4.13	4.26	4.47	4.52	5.03	5.19
9.49	10.01	10.18	10.23	10.34	10.50	4.18	4.31	4.52	4.57	5.08	5.24
9.54	10.06	10.23	10.28	10.39	10.55	4.22	4.35	4.56	5.01	5.12	5.28
9.59	10.11	10.28	10.33	10.44	11.00	4.27	4.40	5.01	5.07	5.16	5.32
10.06	10.18	10.35	10.40	10.51	11.07	4.30	4.43	5.04	5.10	5.19	5.35
10.13	10.25	10.42	10.47	10.58	11.14	4.35	4.48	5.09	5.15	5.24	5.40
10.20	10.32	10.49	10.54	11.05	11.21	4.40	4.53	5.14	5.20	5.29	5.45
10.27	10.39	10.56	11.01	11.12	11.28	4.45	4.58	5.19	5.25	5.34	5.50
10.35	10.47	11.04	11.09	11.19	11.36	4.51	5.04	5.25	5.31	5.40	5.56
10.42	10.54	11.11	11.16	11.26	11.43	4.56	5.09	5.30	5.36	5.45	6.01
10.50	11.02	11.19	11.24	11.34	11.51	5.02	5.15	5.36	5.42	5.51	6.07
CONTINUED ...						CONTINUED ...					

# 49 UBC

Metrotown Station to UBC.  
(Refer to Monday to Friday for routing)

Metrotown Station Bay 11	49 Ave at Kerr #52011 (E)	Langara Station Bay 2	49 Ave at Granville #52041	Dunbar Loop Bay 4 (E)	UBC Exchange (E)	Metrotown Station Bay 11	49 Ave at Kerr #52011 (E)	Langara Station Bay 2	49 Ave at Granville #52041	Dunbar Loop Bay 4 (E)	UBC Exchange (E)
<b>MONDAY TO FRIDAY</b>						<b>SATURDAY</b>					
... CONTINUED						... CONTINUED					
5.09	5.22	5.43	5.49	5.58	6.14	12.01	12.13	12.33	12.38	12.49	1.04
5.17	5.30	5.51	5.57	6.06	6.22	12.13	12.25	12.45	12.50	1.01	1.16
5.25	5.38	5.59	6.05	6.14	6.30	12.25	12.37	12.57	1.02	1.13	1.28
5.36	5.49	6.10	6.16	6.25	6.41	12.37	12.50	1.11	1.16	1.27	1.42
5.47	6.00	6.21	6.27	6.36	6.52	12.49	1.02	1.23	1.28	1.39	1.54
5.58	6.11	6.31	6.37	6.46	7.01	1.01	1.14	1.35	1.40	1.51	2.06
6.08	6.21	6.41	6.47	6.56	7.11	1.11	1.24	1.45	1.50	2.01	2.16
6.18	6.31	6.51	6.57	7.06	7.21	1.21	1.34	1.55	2.00	2.11	2.26
6.29	6.41	7.01	7.07	7.16	7.31	1.31	1.44	2.04	2.10	2.21	2.36
6.37	6.49	7.09	7.15	7.24	7.39	1.41	1.54	2.14	2.20	2.31	2.46
6.47	6.59	7.19	7.25	7.34	7.49	1.51	2.04	2.24	2.30	2.41	2.56
6.57	7.09	7.29	7.35	7.44	7.59	2.01	2.14	2.34	2.40	2.51	3.06
7.08	7.20	7.39	7.45	7.54	8.09	2.11	2.24	2.44	2.50	3.01	3.16
7.17	7.29	7.48	7.54	8.03	8.18	2.21	2.34	2.54	3.00	3.11	3.26
7.26	7.38	7.57	8.03	8.12	8.27	2.31	2.44	3.04	3.10	3.21	3.36
7.38	7.48	8.05	8.11	8.20	8.33	2.41	2.54	3.14	3.20	3.31	3.46
7.48	7.58	8.15	8.21	8.30	8.43	2.51	3.04	3.24	3.30	3.41	3.56
8.00	8.10	8.27	8.33	8.42	8.55	3.01	3.14	3.34	3.40	3.51	4.06
8.12	8.22	8.39	8.45	8.54	9.07	3.11	3.24	3.44	3.50	4.01	4.16
8.24	8.34	8.51	8.57	9.06	9.19	3.21	3.34	3.54	4.00	4.11	4.26
8.43	8.53	9.08	9.14	9.23	9.36	3.31	3.43	4.03	4.09	4.20	4.35
8.55	9.05	9.20	9.26	9.35	9.48	3.41	3.53	4.13	4.19	4.30	4.45
9.09	9.19	9.34	9.40	9.49	10.02	3.51	4.03	4.23	4.29	4.40	4.55
9.23	9.33	9.48	9.53	-	-	4.01	4.13	4.33	4.39	4.50	5.05
9.36	9.46	10.01	10.07	10.16	10.29	4.11	4.23	4.43	4.49	5.00	5.15
9.51	10.00	10.15	10.2	-	-	4.21	4.33	4.53	4.59	5.09	5.24
10.09	10.19	10.34	10.40	10.49	11.02	4.31	4.43	5.01	5.08	5.18	5.33
10.29	10.39	10.54	11.00	11.09	11.22	4.41	4.53	5.11	5.18	5.28	5.43
10.49	10.59	11.14	11.18	11.27	11.40	4.51	5.03	5.21	5.28	5.38	5.53
11.09	11.19	11.34	11.38	11.47	12.00	5.01	5.13	5.31	5.38	5.48	6.03
11.42	11.50	12.04	12.09	-	-	5.11	5.23	5.41	5.48	5.58	6.13
12.10	12.18	12.32	12.37	-	-	5.21	5.33	5.51	5.58	6.08	6.23
<b>SATURDAY</b>						<b>SATURDAY</b>					
6.20	6.29	6.44	6.48	6.56	7.09	5.51	6.03	6.21	6.27	6.37	6.52
6.39	6.48	7.03	7.07	7.15	7.28	6.03	6.15	6.33	6.39	6.49	7.04
6.54	7.03	7.18	7.22	7.30	7.44	6.15	6.27	6.45	6.51	7.01	7.16
7.08	7.17	7.32	7.36	7.44	7.58	6.27	6.39	6.57	7.03	7.13	7.28
7.19	7.28	7.44	7.48	7.57	8.11	6.41	6.52	7.09	7.15	7.25	7.40
7.34	7.43	7.59	8.03	8.12	8.26	6.53	7.04	7.21	7.27	7.37	7.52
7.49	7.58	8.14									



# 49 UBC

Metrotown Station to UBC.  
(Refer to Monday to Friday for routing)

Metrotown Station Bay 11	49 Ave at Kerr #52011 (E)	Langara Station Bay 2	49 Ave at Granville #52041	Dunbar Loop Bay 4 (E)	UBC Exchange (E)	Metrotown Station Bay 11	49 Ave at Kerr #52011 (E)	Langara Station Bay 2	49 Ave at Granville #52041	Dunbar Loop Bay 4 (E)	UBC Exchange (E)
<b>SUNDAY &amp; HOLIDAYS</b>						<b>SUNDAY &amp; HOLIDAYS</b>					
6.23	6.31	6.47	6.51	7.00	7.12	... CONTINUED					
6.39	6.47	7.03	7.07	7.16	7.28	3.08	3.20	3.38	3.44	3.54	4.10
6.54	7.02	7.18	7.22	7.31	7.43	3.18	3.30	3.48	3.54	4.04	4.20
7.09	7.17	7.33	7.37	7.46	7.58	3.28	3.40	3.58	4.04	4.14	4.30
7.22	7.31	7.48	7.52	8.01	8.13	3.38	3.50	4.08	4.14	4.24	4.40
7.37	7.46	8.03	8.07	8.16	8.28	3.48	4.00	4.18	4.24	4.34	4.50
7.52	8.01	8.18	8.22	8.31	8.43	3.59	4.11	4.30	4.36	4.46	5.02
8.08	8.17	8.34	8.38	8.47	8.59	4.11	4.23	4.42	4.48	4.58	5.14
8.24	8.33	8.50	8.54	9.03	9.15	4.23	4.35	4.54	5.00	5.10	5.26
8.39	8.48	9.05	9.09	9.18	9.30	4.35	4.47	5.06	5.12	5.22	5.38
8.54	9.03	9.20	9.25	9.33	9.46	4.47	4.59	5.18	5.24	5.34	5.50
9.06	9.17	9.35	9.40	9.48	10.01	4.59	5.11	5.30	5.36	5.46	6.02
9.21	9.32	9.50	9.55	10.03	10.16	5.11	5.23	5.42	5.48	5.58	6.14
9.35	9.46	10.05	10.10	10.20	10.33	5.23	5.35	5.54	6.00	6.10	6.26
9.50	10.01	10.20	10.25	10.35	10.48	5.37	5.48	6.06	6.12	6.22	6.38
10.05	10.16	10.35	10.40	10.50	11.03	5.49	6.00	6.18	6.24	6.34	6.50
10.20	10.31	10.50	10.55	11.05	11.18	6.01	6.12	6.30	6.36	6.46	7.02
10.35	10.46	11.05	11.10	11.20	11.35	6.13	6.24	6.42	6.48	6.58	7.14
10.50	11.01	11.20	11.25	11.35	11.50	6.25	6.36	6.54	7.00	7.10	7.26
11.05	11.16	11.35	11.40	11.50	12.05	6.37	6.47	7.06	7.12	7.21	7.37
11.20	11.31	11.50	11.55	12.05	12.20	6.49	6.59	7.18	7.24	7.33	7.49
11.34	11.46	12.05	12.10	12.20	12.34	7.01	7.11	7.30	7.36	7.45	7.59
11.47	11.59	12.18	12.23	12.33	12.47	7.13	7.23	7.42	7.48	7.57	8.11
11.57	12.09	12.28	12.33	12.43	12.57	7.25	7.35	7.54	8.00	8.09	8.23
12.07	12.19	12.38	12.44	12.54	1.08	7.39	7.49	8.06	8.12	8.21	8.34
12.17	12.29	12.48	12.54	1.04	1.18	7.51	8.01	8.18	8.24	8.33	8.46
12.27	12.39	12.58	1.04	1.14	1.28	8.05	8.15	8.32	8.38	8.47	9.00
12.37	12.49	1.08	1.14	1.24	1.38	8.20	8.30	8.47	8.51	-	-
12.47	12.59	1.18	1.24	1.34	1.48	8.36	8.45	9.02	9.08	9.17	9.30
12.57	1.09	1.28	1.34	1.44	1.58	8.50	9.00	9.17	9.21	-	-
1.07	1.19	1.38	1.44	1.54	2.08	9.06	9.15	9.32	9.38	9.47	10.00
1.17	1.29	1.48	1.54	2.04	2.18	9.20	9.30	9.47	9.51	-	-
1.27	1.39	1.58	2.04	2.14	2.28	9.36	9.45	10.02	10.06	10.15	10.28
1.37	1.49	2.08	2.14	2.24	2.38	10.06	10.15	10.32	10.36	10.45	10.58
1.47	1.59	2.18	2.24	2.34	2.48	10.36	10.45	11.02	11.06	11.15	11.28
1.57	2.09	2.28	2.34	2.44	2.58	11.06	11.15	11.32	11.36	11.45	11.58
2.07	2.19	2.38	2.44	2.54	3.08	11.40	11.48	12.02	12.06	-	-
2.17	2.29	2.48	2.54	3.04	3.18	12.08	12.16	12.30	12.34	-	-
2.27	2.39	2.58	3.04	3.14	3.28						
2.38	2.50	3.08	3.14	3.24	3.38						
2.48	3.00	3.18	3.24	3.34	3.48						
2.58	3.10	3.28	3.34	3.44	3.58						

CONTINUED ...

# 49 Metrotown Station

Most trips From UBC Exchange via Wesbrook, SW Marine, 41 Ave, to Dunbar; then all trips from 41 at Dunbar via Dunbar, SW Marine, 49 Ave (Langara Station), Imperial, Willingdon, Central Blvd to Metrotown Station.

UBC Exchange Bay 5	Dunbar Loop Bay 1	49 Ave at Granville #51960	Langara Station Bay 3	49 Ave at Kerr (E) #59317	Metrotown Station (E)	UBC Exchange Bay 5	Dunbar Loop Bay 1	49 Ave at Granville #51960	Langara Station Bay 3	49 Ave at Kerr (E) #59317	Metrotown Station (E)
<b>MONDAY TO FRIDAY</b>						<b>MONDAY TO FRIDAY</b>					
-	-	5.29	5.32	5.45	5.53	... CONTINUED					
-	-	5.41	5.44	5.57	6.05	11.33	11.46	11.56	12.01	12.20	12.32
-	-	5.53	5.56	6.09	6.17	11.40	11.53	12.03	12.08	12.27	12.39
-	-	6.07	6.10	6.23	6.31	11.48	12.01	12.11	12.16	12.35	12.47
-	-	6.19	6.22	6.35	6.44	11.55	12.08	12.18	12.23	12.42	12.54
-	6.21	6.30	6.34	6.49	6.58	12.02	12.15	12.25	12.30	12.49	1.01
-	6.33	6.42	6.46	7.01	7.10	12.10	12.23	12.33	12.38	12.57	1.09
-	6.48	6.57	7.01	7.16	7.25	12.17	12.30	12.40	12.45	1.04	1.16
6.41	6.55	7.05	7.09	7.24	7.33	12.24	12.37	12.47	12.52	1.11	1.23
6.48	7.02	7.12	7.16	7.31	7.42	12.32	12.45	12.55	1.00	1.19	1.31
-	7.09	7.19	7.23	7.38	7.49	12.39	12.52	1.02	1.07	1.26	1.38
-	7.24	7.28	7.43	7.53	12.47	1.00	1.10	1.15	1.34	1.46	
7.04	7.18	7.28	7.33	7.50	8.01	12.54	1.07	1.17	1.22	1.41	1.53
7.09	7.23	7.33	7.38	7.55	8.06	1.02	1.15	1.25	1.30	1.49	2.01
7.14	7.28	7.38	7.43	8.00	8.11	1.09	1.22	1.32	1.37	1.56	2.08
7.22	7.36	7.46	7.51	8.08	8.19	1.17	1.30	1.40	1.45	2.04	2.16
7.31	7.45	7.55	8.00	8.17	8.28	1.25	1.38	1.48	1.53	2.12	2.24
7.39	7.53	8.03	8.08	8.25	8.36	1.29	1.44	1.54	2.01	2.20	2.31
7.45	7.59	8.11	8.16	8.33	8.46	1.38	1.53	2.03	2.10	2.29	2.40
7.53	8.07	8.19	8.24	8.41	8.54	1.46	2.01	2.11	2.18	2.37	2.48
7.59	8.14	8.26	8.31	8.48	8.59	1.54	2.09	2.19	2.26	2.45	2.56
8.04	8.19	8.31	8.36	8.53	9.04	2.02	2.17	2.27	2.34	2.56	3.09
8.09	8.24	8.36	8.41	8.58	9.09	2.07	2.22	2.32	2.39	3.01	3.14
8.13	8.28	8.40	8.45	9.02	9.13	2.12	2.27	2.37	2.44	3.06	3.19
8.18	8.33	8.45	8.50	9.07	9.18	2.17	2.32	2.42	2.49	3.11	3.24
8.22	8.37	8.49	8.54	9.11	9.22	2.22	2.37	2.47	2.54	3.16	3.29
8.26	8.41	8.53	8.58	9.15	9.26	2.26	2.41	2.51	2.58	3.20	3.33
8.31	8.46	8.56	9.02	9.19	9.30	2.30	2.45	2.58	3.05	3.28	3.41
8.35	8.50	9.00	9.06	9.23	9.34	2.33	2.48	3.01	3.08	3.31	3.44
8.40	8.55	9.05	9.11	9.28	9.39	2.38	2.53	3.06	3.13	3.36	3.49
8.45	9.00	9.10	9.16	9.33	9.44	2.41	2.56	3.09	3.18	3.41	3.54
8.49	9.04	9.14	9.20	9.37	9.48	2.46	3.01	3.14	3.23	3.46	3.59
8.55	9.10	9.20	9.26	9.43	9.54	2.51	3.06	3.19	3.28	3.51	4.04
9.00	9.14	9.24	9.30	9.47	9.58	2.52	3.10	3.24	3.33	3.56	4.09
9.04	9.18	9.28	9.34	9.51	10.02	2.57	3.15	3.29	3.38	4.01	4.14
9.10	9.24	9.34	9.40	9.57	10.08	3.01	3.19	3.33	3.42	4.05	4.18
9.15	9.29	9.39	9.45	10.02	10.13	3.04	3.22	3.38	3.46	4.09	4.22
9.20	9.34	9.44	9.50	10.07	10.18	3.09	3.27	3.43	3.51	4.14	4.27
9.25	9.39	9.49	9.55	10.12	10.23	3.13	3.31	3.47	3.55	4.18	4.31
9.32	9.46	9.56	10.00	10.17	10.28	3.17	3.36	3.52	4.00	4.23	4.36
9.37	9.51	10.01	10.05	10.22	10.33	3.21	3.40	3.56	4.04	4.27	4.40
9.42	9.56	10.06	10.10	10.27	10.38	3.26	3.45	4.01	4.09	4.32	4.45
9.47	10.01	10.11	10.15	10.32	10.43	3.30	3.49	4.05	4.13	4.36	4.49
9.52	10.06	10.16	10.20	10.37	10.48	3.37	3.56	4.10	4.18	4.41	4.54
9.58	10.12	10.22	10.26	10.43	10.54	3.43	4.02	4.16	4.24	4.47	5.00
10.04	10.18	10.28	10.32	10.49	11.00	3.48	4.07	4.21	4.29	4.52	5.05
10.10	10.24	10.34	10.38	10.55	11.06	3.54	4.13	4.27	4.33	4.56	5.12
10.16	10.30	10.40	10.44	11.01	11.12	3.59	4.18	4.32	4.38	5.01	5.17
10.22	10.36	10.46	10.50	11.07	11.18	4.03	4.22	4.36	4.42	5.05	5.21
10.28	10.42	10.52	10.56	11.13	11.24	4.11	4.27	4.41	4.47	5.10	5.26
10.34	10.48	11.08	11.02	11.19	11.31	4.16	4.32	4.46	4.52	5.15	5.31
10.40	10.54	11.04	11.08	11.25	11.37	4.20	4.36	4.50	4.56	5.19	5.35
10.46	11.00	11.10	11.14	11.31	11.43	4.24	4.40	4.54	5.00	5.21	5.37
10.52	11.06	11.16	11.20	11.37	11.49	4.29	4.45	4.59	5.05	5.26	5.42
10.58	11.12	11.22	11.26	11.43	11.55	4.33	4.49	5.03	5.09	5.30	5.46
11.02	11.16	11.26	11.31	11.48	12.00	4.38	4.54	5.08	5.14	5.35	5.51
11.10	11.24	11.34	11.39	11.56	12.08	4.40	4.58	5.12	5.18	5.39	5.54
11.17	11.3										

# 49 Metrotown Station

UBC to Metrotown Station. (Refer to Monday to Friday for routing)

UBC Exchange Bay 5	Dunbar Loop Bay 1	49 Ave at Granville #51960	Langara Station Bay 3	49 Ave at Kerr (E) #59317	Metrotown Station (E)	UBC Exchange Bay 5	Dunbar Loop Bay 1	49 Ave at Granville #51960	Langara Station Bay 3	49 Ave at Kerr (E) #59317	Metrotown Station (E)
<b>MONDAY TO FRIDAY</b>						<b>SATURDAY</b>					
... CONTINUED						... CONTINUED					
4.54	5.12	5.26	5.32	5.53	6.07	9.26	9.39	9.49	9.54	10.11	10.22
4.59	5.17	5.31	5.37	5.58	6.12	9.38	9.51	10.01	10.06	10.23	10.34
5.04	5.22	5.36	5.42	6.03	6.17	9.50	10.03	10.13	10.18	10.35	10.46
5.09	5.27	5.41	5.47	6.08	6.22	10.02	10.15	10.25	10.30	10.48	10.59
5.14	5.32	5.46	5.52	6.13	6.27	10.14	10.27	10.37	10.42	11.00	11.11
5.19	5.37	5.51	5.57	6.18	6.32	10.26	10.39	10.49	10.54	11.12	11.23
5.28	5.46	5.58	6.03	6.24	6.35	10.36	10.51	11.00	11.06	11.25	11.36
5.34	5.52	6.04	6.09	6.30	6.41	10.48	11.03	11.12	11.18	11.37	11.48
5.40	5.58	6.10	6.15	6.36	6.47	11.00	11.15	11.24	11.30	11.51	12.03
5.46	6.04	6.16	6.21	6.42	6.53	11.12	11.27	11.36	11.42	12.03	12.15
5.54	6.12	6.24	6.29	6.50	7.01	11.24	11.39	11.48	11.54	12.15	12.27
6.03	6.21	6.32	6.37	6.56	7.07	11.36	11.51	12.00	12.06	12.27	12.39
6.11	6.29	6.40	6.45	7.04	7.15	11.48	12.03	12.12	12.18	12.39	12.51
6.19	6.37	6.48	6.53	7.12	7.23	11.59	12.14	12.24	12.30	12.51	1.05
6.25	6.43	6.54	6.59	7.18	7.29	12.12	12.27	12.37	12.43	1.04	1.18
6.36	6.52	7.03	7.07	7.26	7.37	12.24	12.39	12.49	12.55	1.16	1.30
6.43	6.59	7.10	7.14	7.33	7.44	12.36	12.51	1.01	1.07	1.28	1.44
6.50	7.06	7.17	7.21	7.40	7.51	12.48	1.03	1.13	1.19	1.40	1.56
6.59	7.15	7.26	7.30	7.48	7.59	1.00	1.15	1.25	1.31	1.52	2.08
7.08	7.24	7.35	7.39	7.57	8.08	1.12	1.27	1.37	1.43	2.04	2.20
7.18	7.34	7.45	7.49	8.07	8.18	1.24	1.39	1.49	1.55	2.16	2.32
7.28	7.44	7.55	7.59	8.17	8.28	1.36	1.51	2.01	2.07	2.28	2.44
7.37	7.53	8.04	8.08	8.26	8.36	1.48	2.03	2.13	2.19	2.40	2.56
7.47	8.03	8.14	8.18	8.36	8.46	2.00	2.15	2.25	2.31	2.52	3.08
7.57	8.13	8.24	8.28	8.46	8.56	2.10	2.25	2.35	2.41	3.02	3.18
8.08	8.24	8.35	8.39	8.57	9.07	2.20	2.35	2.45	2.51	3.12	3.28
8.18	8.34	8.45	8.49	9.07	9.17	2.30	2.45	2.55	3.01	3.22	3.38
8.28	8.44	8.55	8.59	9.17	9.27	2.40	2.55	3.05	3.11	3.32	3.48
8.38	8.52	9.02	9.06	9.24	9.34	2.49	3.04	3.15	3.21	3.42	3.58
8.48	9.02	9.12	9.16	9.34	9.44	3.01	3.14	3.25	3.31	3.52	4.06
8.59	9.13	9.23	9.27	9.45	9.55	3.11	3.24	3.35	3.41	4.02	4.16
9.11	9.25	9.35	9.39	9.57	10.07	3.21	3.34	3.45	3.51	4.12	4.26
9.23	9.37	9.47	9.51	10.09	10.19	3.31	3.44	3.55	4.01	4.22	4.36
9.41	9.55	10.05	10.08	10.24	10.34	3.41	3.54	4.05	4.11	4.32	4.46
10.00	10.14	10.24	10.27	10.43	10.53	3.51	4.04	4.15	4.21	4.42	4.54
10.20	10.34	10.44	10.47	11.03	11.13	4.01	4.14	4.25	4.31	4.52	5.04
10.40	10.54	11.04	11.07	11.23	11.33	4.11	4.24	4.35	4.41	5.02	5.14
11.10	11.24	11.34	11.37	11.53	12.03	4.21	4.34	4.45	4.51	5.12	5.24
11.45	11.57	12.05	12.08	12.22	12.31	4.29	4.42	4.53	4.59	5.20	5.32
12.15	12.27	12.35	12.38	12.52	1.01	4.39	4.52	5.03	5.09	5.30	5.42
<b>SATURDAY</b>						<b>SATURDAY</b>					
-	-	6.09	6.13	6.25	6.33	5.30	5.44	5.53	6.01	6.19	6.30
-	-	6.24	6.28	6.40	6.48	5.40	5.54	6.03	6.11	6.29	6.40
-	-	6.37	6.41	6.53	7.01	5.50	6.04	6.13	6.21	6.39	6.50
-	-	6.49	6.53	7.06	7.14	6.01	6.15	6.24	6.31	6.49	7.00
-	-	7.02	7.06	7.19	7.28	6.11	6.25	6.34	6.41	6.59	7.10
6.54	7.06	7.15	7.19	7.32	7.41	6.21	6.35	6.44	6.51	7.09	7.20
7.09	7.21	7.30	7.34	7.47	7.56	6.33	6.47	6.56	7.03	7.21	7.32
7.24	7.36	7.45	7.49	8.02	8.11	6.44	6.58	7.07	7.14	7.32	7.43
7.39	7.51	8.00	8.04	8.19	8.28	6.55	7.09	7.18	7.25	7.43	7.54
7.54	8.06	8.15	8.19	8.34	8.43	7.06	7.20	7.29	7.33	7.50	8.01
8.09	8.21	8.30	8.34	8.50	9.01	7.18	7.32	7.41	7.45	8.02	8.13
8.24	8.36	8.45	8.49	9.05	9.16	7.30	7.44	7.53	7.57	8.14	8.25
8.38	8.51	9.00	9.05	9.21	9.32	7.42	7.56	8.05	8.09	8.26	8.37
8.53	9.06	9.15	9.20	9.36	9.47	7.54	8.08	8.17	8.21	8.38	8.49
9.04	9.17	9.27	9.32	9.49	10.00	8.09	8.23	8.32	8.36	8.53	9.04
9.15	9.28	9.38	9.43	10.00	10.11	8.24	8.38	8.47	8.51	9.08	9.19
CONTINUED ...						CONTINUED ...					
-	-	-	-	-	-	8.39	8.53	9.02	9.06	9.23	9.34

# 49 Metrotown Station

UBC to Metrotown Station.  
(Refer to Monday to Friday for routing)

UBC Exchange Bay 5	Dunbar Loop Bay 1	49 Ave at Granville #51960	Langara Station Bay 3	49 Ave at Kerr (E) #59317	Metrotown Station (E)	UBC Exchange Bay 5	Dunbar Loop Bay 1	49 Ave at Granville #51960	Langara Station Bay 3	49 Ave at Kerr (E) #59317	Metrotown Station (E)
<b>SATURDAY</b>						<b>SUNDAY &amp; HOLIDAYS</b>					
... CONTINUED						... CONTINUED					
8.54	9.08	9.17	9.21	9.38	9.49	1.53	2.06	2.16	2.21	2.40	2.52
9.09	9.23	9.32	9.36	9.53	10.04	2.01	2.16	2.26	2.31	2.52	3.04
9.24	9.38	9.47	9.51	10.08	10.19	2.12	2.27	2.37	2.42	3.03	3.15
9.39	9.53	10.02	10.06	10.23	10.32	2.22	2.37	2.47	2.52	3.13	3.25
9.54	10.08	10.17	10.21	10.38	10.47	2.34	2.49	2.58	3.03	3.24	3.36
10.13	10.27	10.36	10.40	10.57	11.06	2.44	2.59	3.08	3.13	3.34	3.46
10.33	10.47	10.56	11.00	11.15	11.24	2.55	3.10	3.19	3.24	3.45	3.57
10.53	11.07	11.16	11.20	11.35	11.44	3.04	3.19	3.28	3.33	3.54	4.06
11.13	11.27	11.36	11.40	11.55	12.04	3.15	3.30	3.39	3.44	4.05	4.17
11.33	11.47	11.56	12.00	12.15	12.24	3.25	3.40	3.49	3.54	4.15	4.27
11.53	12.07	12.16	12.20	12.35	12.44	3.35	3.50	3.59	4.04	4.25	4.37
12.13	12.27	12.36	12.40	12.55	1.04	3.45	4.00	4.09	4.14	4.35	4.47
<b>SUNDAY &amp; HOLIDAYS</b>						<b>SUNDAY &amp; HOLIDAYS</b>					
-	-	6.10	6.14	6.25	6.33	4.07	4.22	4.31	4.36	4.57	5.09
-	-	6.22	6.26	6.37	6.45	4.19	4.34	4.43	4.48	5.09	5.21
-	-	6.36	6.40	6.51	6.59	4.31	4.46	4.55	5.00	5.19	5.31
-	-	6.51	6.55	7.06	7.14	4.43	4.58	5.07	5.12	5.31	5.43
6.46	6.58	7.06	7.10	7.24	7.32	4.55	5.10	5.19	5.24	5.43	5.55
7.01	7.13	7.21	7.25	7.39	7.47	5.08	5.22	5.31	5.36	5.55	6.06
7.17	7.29	7.37	7.41	7.55	8.03	5.20	5.34	5.43	5.48	6.07	6.18
7.33	7.45	7.53	7.57	8.11	8.19	5.30	5.44	5.55	6.00	6.17	6.28
7.48	8.00	8.08	8.12	8.26	8.36	5.42	5.56	6.07	6.12	6.29	6.40
8.03	8.15	8.23	8.27	8.41	8.51	5.54	6.08	6.19	6.24	6.41	6.52
8.18	8.30	8.38	8.43	8.57	9.07	6.07	6.21	6.32	6.37	6.54	7.05
8.34	8.46	8.54	8.59	9.13	9.23	6.19	6.33	6.44	6.49	7.06	7.17
8.48	9.01	9.09	9.14	9.29	9.40	6.33	6.47	6.55	7.00	7.17	7.28
9.03	9.16	9.24	9.29	9.44	9.55	6.45	6.59	7.07	7.12	7.29	7.40
9.18	9.31	9.39	9.44	10.00	10.11	6.57	7.11	7.19	7.24	7.41	7.52
9.33	9.46	9.54	9.59	10.15	10.26	7.09	7.23	7.31	7.36	7.51	8.02
9.48	10.01	10.09	10.14	10.31	10.42	7.21	7.35	7.43	7.48	8.03	8.14
10.03	10.16	10.24	10.29	10.46	10.57	7.33	7.47	7.55	8.00	8.15	8.26
10.18	10.31	10.39	10.44	11.01	11.12	7.45	7.59	8.07	8.12	8.27	8.38
10.33	10.46	10.54	10.59	11.16	11.27	7.58	8.12	8.20	8.25	8.40	8.51
10.48	11.01	11.09	11.14	11.33	11.44	8.16	8.30	8.38	8.43	8.58	9.09
11.03	11.16	11.24	11.29	11.48	11.59	8.36	8.50	8.58	9.03	9.18	9.29
11.16	11.29	11.39	11.44	12.03	12.15	8.56	9.10	9.18	9.23	9.38	9.49
11.31	11.44	11.54	11.59	12.18	12.30	9.16	9.30	9.38	9.43	9.58	10.09
11.46	11.59	12.09	12.14	12.33	12.45	9.36	9.50	9.58	10.03	10.18	10.28
12.01	12.14	12.24	12.29	12.48	1.00	10.06	10.20	10.28	10.33	10.48	10.58
12.16	12.29	12.39	12.44	1.03	1.15	10.36	10.50	10.58	11.03	11.18	11.27
12.31	12.44	12.54	12.59	1.18	1.30						



# 50 Waterfront Station

Arrives as #15 from Marine Drive Station then continues as 50 Waterfront Station from Olympic Village Station via 2 Ave, 6 Ave, Moberly, Heather Square Loop, Moberly, Charleson, Lamey's Mill (Granville Island entrance), 2 Ave, Fir, 4 Ave, Hemlock, 5 Ave, Granville (except after 9:00 PM Friday, Saturday and Sunday via Granville, Seymour) then all trips via Cordova, Cambie, Pender, Abbott, Keefer to Taylor.

Olympic Village Station Bay 1	W 2 Ave at Anderson #52061	Waterfront Station Bay 3	Keefer at Taylor (E)	Olympic Village Station Bay 1	W 2 Ave at Anderson #52061	Waterfront Station Bay 3	Keefer at Taylor (E)
<b>MONDAY TO FRIDAY</b>				<b>MONDAY TO FRIDAY</b>			
5.02	5.08	5.22	5.28	9.00	9.07	9.21	9.27
5.22	5.28	5.42	5.48	9.20	9.27	9.41	9.47
5.42	5.48	6.02	6.08	9.40	9.47	10.01	10.07
6.02	6.08	6.22	6.28	10.02	10.09	10.23	10.29
6.22	6.28	6.42	6.48	10.20	10.27	10.41	10.47
6.42	6.48	7.02	7.08	10.45	10.52	11.06	11.12
7.02	7.08	7.22	7.28	11.10	11.15	11.29	11.35
7.19	7.25	7.40	7.46	11.32	11.37	11.51	11.57
7.36	7.42	7.57	8.04	12.06	12.11	12.25	12.31
7.52	7.58	8.14	8.21	12.33	12.38	12.52	12.58
8.09	8.17	8.34	8.41	1.06	1.11	1.22	1.28
8.25	8.33	8.50	8.57	1.42	1.47	1.58	2.04
8.41	8.49	9.06	9.13	<b>SATURDAY</b>			
8.57	9.05	9.22	9.29	5.04	5.10	5.22	5.27
9.13	9.21	9.38	9.45	5.24	5.30	5.42	5.47
9.30	9.38	9.56	10.02	5.44	5.50	6.02	6.07
9.47	9.55	10.13	10.19	6.04	6.10	6.23	6.28
10.04	10.12	10.30	10.36	6.24	6.30	6.43	6.48
10.21	10.29	10.47	10.53	6.44	6.50	7.03	7.08
10.38	10.46	11.05	11.11	7.04	7.10	7.23	7.28
10.55	11.03	11.22	11.28	7.24	7.30	7.43	7.48
11.12	11.20	11.39	11.45	7.44	7.50	8.04	8.09
11.29	11.37	11.56	12.02	8.04	8.10	8.25	8.30
11.46	11.54	12.13	12.19	8.24	8.30	8.45	8.50
12.03	12.11	12.30	12.36	8.44	8.50	9.05	9.10
12.20	12.28	12.47	12.53	9.04	9.10	9.27	9.32
12.37	12.45	1.04	1.10	9.21	9.27	9.44	9.49
12.54	1.02	1.21	1.27	9.38	9.44	10.01	10.06
1.11	1.19	1.38	1.44	9.55	10.01	10.18	10.23
1.28	1.36	1.55	2.01	10.12	10.18	10.36	10.41
1.44	1.52	2.11	2.17	10.29	10.35	10.53	10.58
1.59	2.07	2.26	2.32	10.45	10.51	11.10	11.15
2.14	2.22	2.41	2.47	11.00	11.07	11.26	11.31
2.29	2.37	2.56	3.02	11.15	11.22	11.41	11.46
2.43	2.51	3.11	3.17	11.30	11.37	11.57	12.02
2.57	3.05	3.25	3.31	11.45	11.52	12.12	12.17
3.11	3.19	3.39	3.46	12.00	12.07	12.27	12.32
3.25	3.34	3.54	4.01	12.15	12.22	12.42	12.47
3.39	3.48	4.08	4.15	12.30	12.37	12.58	1.05
3.53	4.02	4.22	4.29	12.45	12.52	1.13	1.20
4.08	4.16	4.37	4.44	1.00	1.07	1.29	1.36
4.23	4.31	4.52	4.59	1.15	1.22	1.44	1.51
4.38	4.46	5.07	5.14	1.30	1.37	2.01	2.08
4.53	5.01	5.22	5.29	1.46	1.53	2.17	2.24
5.08	5.16	5.37	5.44	2.01	2.08	2.32	2.39
5.24	5.32	5.53	6.00	2.16	2.23	2.47	2.54
5.39	5.47	6.07	6.14	2.31	2.38	3.01	3.08
5.55	6.03	6.23	6.30	2.46	2.53	3.16	3.23
6.10	6.18	6.38	6.45	3.01	3.08	3.31	3.38
6.24	6.32	6.52	6.59	3.16	3.23	3.46	3.53
6.40	6.47	7.07	7.14	3.31	3.38	4.01	4.08
6.57	7.04	7.24	7.31	3.46	3.53	4.16	4.23
7.15	7.22	7.40	7.46	4.01	4.08	4.31	4.38
7.33	7.40	7.58	8.04	4.16	4.24	4.46	4.53
7.50	7.57	8.15	8.21	4.31	4.39	5.01	5.08
8.07	8.14	8.32	8.38	4.46	4.54	5.16	5.23
8.24	8.31	8.49	8.55	<b>CONTINUED ...</b>			
8.41	8.48	9.02	9.08	<b>CONTINUED ...</b>			

# 50 Waterfront Station

Olympic Village Station to Keefer at Taylor.  
(Refer to Monday to Friday for routing)

Olympic Village Station Bay 1	W 2 Ave at Anderson #52061	Waterfront Station Bay 3	Keefer at Taylor (E)	Olympic Village Station Bay 1	W 2 Ave at Anderson #52061	Waterfront Station Bay 3	Keefer at Taylor (E)
<b>SATURDAY</b>				<b>SUNDAY &amp; HOLIDAYS</b>			
... CONTINUED				... CONTINUED			
5.01	5.09	5.31	5.38	11.46	11.54	12.11	12.18
5.16	5.24	5.46	5.53	12.03	12.11	12.28	12.35
5.30	5.38	6.00	6.07	12.20	12.28	12.45	12.52
5.46	5.54	6.15	6.22	12.37	12.45	1.03	1.09
6.01	6.09	6.29	6.36	12.54	1.02	1.20	1.26
6.16	6.24	6.44	6.51	1.11	1.19	1.38	1.44
6.31	6.39	6.58	7.05	1.27	1.35	1.54	2.00
6.46	6.54	7.13	7.20	1.42	1.50	2.09	2.15
7.01	7.08	7.27	7.34	1.57	2.05	2.24	2.30
7.16	7.23	7.42	7.49	2.12	2.20	2.39	2.46
7.31	7.38	7.57	8.04	2.27	2.35	2.54	3.01
7.46	7.53	8.12	8.19	2.42	2.50	3.09	3.16
8.03	8.10	8.26	8.33	2.57	3.05	3.24	3.31
8.18	8.25	8.41	8.48	3.12	3.20	3.39	3.46
8.37	8.44	9.00	9.07	3.27	3.35	3.54	4.01
8.57	9.04	9.20	9.27	3.42	3.50	4.09	4.16
9.18	9.25	9.40	9.47	3.57	4.05	4.24	4.31
9.38	9.45	10.00	10.07	4.12	4.20	4.39	4.46
9.59	10.06	10.21	10.28	4.28	4.36	4.55	5.02
10.19	10.26	10.41	10.48	4.44	4.52	5.10	5.17
10.39	10.46	11.01	11.08	5.00	5.08	5.25	5.32
11.04	11.11	11.25	11.30	5.15	5.22	5.39	5.46
11.35	11.42	11.56	12.01	5.30	5.37	5.54	6.01
12.06	12.13	12.27	12.32	5.45	5.52	6.09	6.16
12.36	12.43	12.57	1.02	6.00	6.07	6.24	6.31
1.06	1.13	1.27	1.32	6.15	6.22	6.39	6.46
1.27	1.34	1.48	1.53	6.35	6.42	6.59	7.06
<b>SUNDAY &amp; HOLIDAYS</b>				6.55	7.02	7.19	7.26
5.04	5.09	5.21	5.27	7.15	7.22	7.39	7.45
5.34	5.39	5.51	5.57	7.35	7.42	7.59	8.05
6.04	6.09	6.21	6.27	7.55	8.02	8.19	8.25
6.38	6.43	6.56	7.02	8.15	8.22	8.39	8.45
7.04	7.09	7.22	7.28	8.35	8.42	8.59	9.05
7.24	7.29	7.42	7.48	9.00	9.07	9.20	9.25
7.44	7.49	8.02	8.08	9.20	9.27	9.40	9.45
8.04	8.09	8.22	8.28	9.40	9.47	10.00	10.05
8.24	8.29	8.44	8.50	10.04	10.11	10.24	10.29
8.44	8.49	9.04	9.10	10.26	10.33	10.46	10.51
9.04	9.11	9.26	9.32	10.40	10.47	11.00	11.05
9.24	9.31	9.46	9.52	11.02	11.07	11.20	11.25
9.44	9.51	10.06	10.12	11.28	11.33	11.46	11.51
10.04	10.11	10.26	10.32	11.58	12.03	12.16	12.21
10.21	10.28	10.43	10.49	12.29	12.34	12.47	12.52
10.38	10.45	11.00	11.06	12.57	1.02	1.15	1.20
10.55	11.02	11.17	11.23	1.27	1.32	1.45	1.50
11.12	11.20	11.35	11.42	<b>CONTINUED ...</b>			
11.29	11.37	11.52	11.59	<b>CONTINUED ...</b>			

# 50 False Creek South

From Keefer at Taylor via Keefer, Columbia, Powell, Water, Cordova, Granville (except after 9:00 PM Friday, Saturday and Sunday via Cordova, Howe, Granville) then all trips via West Cloverleaf, 5 Ave, Fir, 2 Ave (Granville Island entrance), Lamey's Mill, Charleson, Heather Square Loop, Moberly, 6 Ave to Olympic Village Station. From Olympic Village Station then **continues as 15 Cambie**.

Keefer at Taylor #58051	Waterfront Station Bay 2	W 2 Ave at Anderson #58661	Olympic Village Station (E)	Keefer at Taylor #58051	Waterfront Station Bay 2	W 2 Ave at Anderson #58661	Olympic Village Station (E)
<b>MONDAY TO FRIDAY</b>				<b>MONDAY TO FRIDAY</b>			
4.57	5.02	5.14	5.20	7.52	7.59	8.17	8.23
5.17	5.22	5.34	5.40	8.09	8.16	8.34	8.40
5.37	5.42	5.54	6.00	8.27	8.34	8.52	8.58
5.54	6.00	6.13	6.19	8.46	8.53	9.10	9.16
6.15	6.21	6.34	6.40	9.08	9.15	9.32	9.38
6.34	6.40	6.54	7.00	9.32	9.39	9.55	10.01
6.53	6.59	7.13	7.19	9.52	9.59	10.15	10.21
7.08	7.14	7.28	7.34	10.07	10.19*	10.35	10.41
7.24	7.30	7.45	7.51	10.29	10.40*	10.54	11.00
7.42	7.48	8.03	8.09	10.47	10.58*	11.12	11.18
7.58	8.04	8.19	8.27	11.12	11.23*	11.37	11.43
8.14	8.22	8.37	8.45	11.35	11.48*	12.02	12.08
8.30	8.38	8.55	9.03	11.57	12.11*	12.22	12.28
8.48	8.56	9.13	9.21	12.31	12.45*	12.56	1.02
9.05	9.13	9.30	9.38	12.58	1.10*	1.21	1.27
9.21	9.29	9.46	9.54	1.28	1.40*	1.51	1.57
9.38	9.46	10.03	10.10	<b>SATURDAY</b>			
9.54	10.02	10.19	10.26	4.55	5.01	5.14	5.20
10.11	10.19	10.36	10.43	5.15	5.21	5.34	5.40
10.28	10.36	10.53	11.00	5.35	5.41	5.54	6.00
10.45	10.53	11.10	11.17	5.55	6.01	6.14	6.20
11.01	11.09	11.26	11.35	6.15	6.21	6.34	6.40
11.18	11.26	11.43	11.52	6.35	6.41	6.54	7.00
11.35	11.43	12.00	12.09	6.55	7.01	7.14	7.20
11.52	12.00	12.17	12.26	7.15	7.21	7.34	7.40
12.09	12.17	12.34	12.43	7.35	7.41	7.54	8.00
12.25	12.33	12.51	1.00	7.55	8.01	8.14	8.20
12.41	12.49	1.07	1.16	8.14	8.20	8.33	8.39
12.55	1.03	1.21	1.30	8.32	8.38	8.52	8.58
1.09	1.17	1.35	1.44	8.49	8.55	9.09	9.15
1.24	1.32	1.50	1.59	9.05	9.11	9.26	9.32
1.39	1.47	2.05	2.14	9.22	9.28	9.43	9.49
1.54	2.02	2.20	2.29	9.39	9.46	10.01	10.07
2.09	2.17	2.35	2.44	9.57	10.04	10.19	10.25
2.24	2.32	2.50	2.59	10.13	10.22	10.38	10.44
2.39	2.47	3.05	3.14	10.30	10.39	10.55	11.01
2.54	3.02	3.20	3.29	10.48	10.57	11.13	11.19
3.09	3.17	3.35	3.44	11.05	11.14	11.30	11.36
3.24	3.32	3.50	3.59	11.20	11.29	11.45	11.51
3.37	3.45	4.05	4.14	11.33	11.42	11.59	12.05
3.52	4.01	4.21	4.29	11.47	11.56	12.13	12.19
4.07	4.16	4.36	4.44	12.00	12.09	12.26	12.33
4.22	4.31	4.51	4.59	12.14	12.23	12.40	12.47
4.38	4.47	5.06	5.14	12.29	12.38	12.55	1.02
4.53	5.02	5.21	5.29	12.43	12.52	1.09	1.16
5.08	5.17	5.36	5.44	12.58	1.07	1.24	1.31
5.23	5.32	5.51	5.59	1.13	1.22	1.39	1.46
5.38	5.47	6.06	6.14	1.29	1.38	1.55	2.02
5.53	6.02	6.21	6.29	1.45	1.54	2.11	2.18
6.11	6.18	6.37	6.44	2.01	2.10	2.27	2.34
6.26	6.33	6.52	6.59	2.17	2.26	2.43	2.50
6.43	6.50	7.08	7.15	2.31	2.40	2.59	3.06
7.01	7.08	7.26	7.32	<b>CONTINUED ...</b>			
7.19	7.26	7.44	7.50	<b>CONTINUED ...</b>			
7.36	7.43	8.01	8.07	<b>CONTINUED ...</b>			

\* This time follows 4 - 8 minute layover at Waterfront Station.

# 50 False Creek South

Keefer at Taylor to Olympic Village Station.  
(Refer to Monday to Friday for routing)

Keefer at Taylor #58051	Waterfront Station Bay 2	W 2 Ave at Anderson #58661	Olympic Village Station (E)	Keefer at Taylor #58051	Waterfront Station Bay 2	W 2 Ave at Anderson #58661	Olympic Village Station (E)
<b>SATURDAY</b>				<b>SUNDAY &amp; HOLIDAYS</b>			
... CONTINUED				... CONTINUED			
2.47	2.56	3.15	3.22	9.34	9.39	9.54	10.00
3.02	3.11	3.30	3.37	9.51	9.56	10.11	10.17
3.16	3.25	3.44	3.51	10.06	10.11	10.28	10.34
3.31	3.40	3.59	4.06	10.23	10.28	10.45	10.51
3.46	3.55	4.14	4.21	10.40	10.45	11.02	11.08
4.01	4.10	4.29	4.36	10.57	11.02	11.19	11.25
4.16	4.25	4.44	4.51	11.13	11.18	11.35	11.42
4.31	4.40	4.59	5.06	11.30	11.35	11.52	11.59
4.45	4.54	5.12	5.21	11.45	11.51	12.08	12.15
5.00	5.09	5.27	5.36	11.59	12.05	12.22	12.30
5.14	5.23	5.41	5.50	12.14	12.20	12.37	12.45
5.30	5.39	5.56	6.05	12.27	12.35	12.52	1.00
5.45	5.54	6.11	6.20	12.42	12.50	1.07	1.15
6.00	6.09	6.26	6.34	12.57	1.05	1.22	1.30
6.14	6.23	6.40	6.48	1.12	1.20	1.37	1.45
6.30	6.39	6.55	7.03	1.27	1.35	1.53	2.00
6.45	6.54	7.10	7.18	1.42	1.50	2.08	2.15
7.00	7.09	7.25	7.33	1.57	2.05	2.23	2.30
7.18	7.27	7.43	7.51	2.12	2.20	2.38	2.45
7.37	7.46	8.02	8.10	2.27	2.35	2.53	3.00
7.56	8.05	8.21	8.29	2.42	2.50	3.08	3.15
8.16	8.25	8.41	8.47	2.57	3.05	3.23	3.30
8.37	8.46	9.00	9.06	3.12	3.20	3.38	3.45
8.55	9.04	9.19	9.25	3.27	3.35	3.53	4.00
9.14	9.23	9.38	9.44	3.42	3.50	4.08	4.15
9.34	9.43	9.58	10.04	3.57	4.05	4.23	4.30
9.54	10.03	10.18	10.24	4.12	4.20	4.38	4.45
10.07	10.26*	10.41	10.47	4.27	4.35	4.53	5.00
10.28	10.47*	11.02	11.08	4.43	4.51	5.08	5.15
10.48	11.17*	11.32	11.38	4.58	5.06	5.23	5.30
11.30	11.45*	12.00	12.06	5.13	5.21	5.38	5.45
12.01	12.17*	12.28	12.34	5.29	5.37	5.54	6.01
12.32	12.48*	12.59	1.05	5.49	5.57	6.14	6.21
1.02	1.18*	1.29	1.35	6.11	6.17	6.33	6.41
1.32	1.48*	1.59	2.05	6.31	6.37	6.53	7.01
<b>SUNDAY &amp; HOLIDAYS</b>				6.51	6.57	7.13	7.21
4.31	4.36	4.48	4.54	7.12	7.18	7.33	7.41
5.01	5.06	5.18	5.24	7.32	7.38	7.53	8.01
5.34	5.39	5.51	5.57	7.52	7.58	8.13	8.21
6.04	6.09	6.21	6.27	8.13	8.19	8.33	8.41
6.35	6.40	6.52	6.58	8.33	8.39	8.53	9.01
6.57	7.02	7.14	7.20	8.53	8.59	9.13	9.21
7.17	7.22	7.34	7.40	9.13	9.19	9.33	9.41
7.37	7.42	7.54	8.00	9.38	9.43	9.55	10.01
7.57	8.02	8.14	8.20	9.45	10.04*	10.16	10.22
8.17	8.22	8.34	8.40	10.05	10.24*	10.36	10.42
8.36	8.41	8.54	9.00	10.29	10.45*	10.57	11.03
8.56	9.01	9.14	9.20	10.51	11.15*	11.27	11.33
9.15	9.20	9.34	9.40	11.25	11.44*	11.56	12.02
<b>CONTINUED ...</b>				11.51	12.14*	12.25	12.31
<b>CONTINUED ...</b>				12.21	12.44*	12.55	1.01
<b>CONTINUED ...</b>				12.52	1.15*	1.26	1.32
<b>CONTINUED ...</b>				1.20	1.41*	1.52	1.58

\* This time follows 8 - 18 minute layover at Waterfront Station.

# 31 Metrotown/ 31 River District

From River District Crossing via Sawmill Cres, Marine Way, Marine Dr, Matheson, Arbor, Boundary, Imperial, Willingdon, Central, to Metrotown Station.

From Metrotown Station, Central, Willingdon, Imperial, Boundary, Arbor, Matheson, Marine Dr, Marine Way, Sawmill Cr to River District Crossing.

Sawmill Cres at River District Crossing #60653 Metrotown Station (E)		Sawmill Cres at River District Crossing #60653 Metrotown Station (E)		Metrotown Station Bay 7		Sawmill Cres at River District Crossing (E)		Metrotown Station Bay 7		Sawmill Cres at River District Crossing (E)	
MONDAY TO FRIDAY		SATURDAY		MONDAY TO FRIDAY		SATURDAY		MONDAY TO FRIDAY		SATURDAY	
6.11	6.25	7.22	7.36	6.00	6.11	7.10	7.22	6.00	6.11	7.10	7.22
6.31	6.45	8.02	8.16	6.20	6.31	7.50	8.02	6.20	6.31	7.50	8.02
6.52	7.06	8.42	8.56	6.40	6.52	8.30	8.42	6.40	6.52	8.30	8.42
7.12	7.26	9.12	9.27	7.00	7.12	9.00	9.12	7.00	7.12	9.00	9.12
7.32	7.46	9.42	9.57	7.20	7.32	9.30	9.42	7.20	7.32	9.30	9.42
7.52	8.06	10.12	10.27	7.40	7.52	10.00	10.12	7.40	7.52	10.00	10.12
8.12	8.26	10.42	10.58	8.00	8.12	10.30	10.42	8.00	8.12	10.30	10.42
8.32	8.47	11.12	11.28	8.20	8.32	11.00	11.12	8.20	8.32	11.00	11.12
8.52	9.07	11.32	11.48	8.40	8.52	11.20	11.32	8.40	8.52	11.20	11.32
9.12	9.27	11.54	12.10	9.00	9.12	11.40	11.54	9.00	9.12	11.40	11.54
9.42	9.57	12.14	12.31	9.30	9.42	12.00	12.14	9.30	9.42	12.00	12.14
10.12	10.27	12.34	12.51	10.00	10.12	12.20	12.34	10.00	10.12	12.20	12.34
10.42	10.57	12.54	1.11	10.30	10.42	12.40	12.54	10.30	10.42	12.40	12.54
11.12	11.27	1.14	1.32	11.00	11.12	1.00	1.14	11.00	11.12	1.00	1.14
11.42	11.57	1.34	1.52	11.30	11.42	1.20	1.34	11.30	11.42	1.20	1.34
12.14	12.29	1.54	2.12	12.00	12.14	1.40	1.54	12.00	12.14	1.40	1.54
12.44	12.59	2.14	2.32	12.30	12.44	2.00	2.14	12.30	12.44	2.00	2.14
1.14	1.29	2.34	2.54	1.00	1.14	2.20	2.34	1.00	1.14	2.20	2.34
1.45	2.00	2.54	3.14	1.30	1.45	2.40	2.54	1.30	1.45	2.40	2.54
2.15	2.30	3.14	3.33	2.00	2.15	3.00	3.14	2.00	2.15	3.00	3.14
2.45	3.01	3.34	3.53	2.30	2.45	3.20	3.34	2.30	2.45	3.20	3.34
3.15	3.32	3.54	4.13	3.00	3.15	3.40	3.54	3.00	3.15	3.40	3.54
3.35	3.53	4.14	4.32	3.20	3.35	4.00	4.14	3.20	3.35	4.00	4.14
3.55	4.13	4.34	4.52	3.40	3.55	4.20	4.34	3.40	3.55	4.20	4.34
4.15	4.33	4.54	5.12	4.00	4.15	4.40	4.54	4.00	4.15	4.40	4.54
4.35	4.53	5.14	5.32	4.20	4.35	5.00	5.14	4.20	4.35	5.00	5.14
4.55	5.13	5.44	6.02	4.40	4.55	5.30	5.44	4.40	4.55	5.30	5.44
5.15	5.33	6.14	6.29	5.00	5.15	6.00	6.14	5.00	5.15	6.00	6.14
5.35	5.53	6.43	6.58	5.20	5.35	6.30	6.43	5.20	5.35	6.30	6.43
5.55	6.13	7.11	7.25	5.40	5.55	6.58	7.11	5.40	5.55	6.58	7.11
6.14	6.31	7.43	7.56	6.00	6.14	7.30	7.43	6.00	6.14	7.30	7.43
6.34	6.50	8.13	8.26	6.20	6.34	8.00	8.13	6.20	6.34	8.00	8.13
6.54	7.10	8.43	8.56	6.40	6.54	8.30	8.43	6.40	6.54	8.30	8.43
7.14	7.28	9.13	9.26	7.00	7.14	9.00	9.13	7.00	7.14	9.00	9.13
7.44	7.56	9.43	9.56	7.30	7.44	9.30	9.43	7.30	7.44	9.30	9.43
8.12	8.24	10.13	10.26	8.00	8.12	10.00	10.13	8.00	8.12	10.00	10.13
8.42	8.54			8.30	8.42			8.30	8.42		
9.12	9.24			9.00	9.12			9.00	9.12		
9.42	9.54			9.30	9.42			9.30	9.42		
10.12	10.24			10.00	10.12			10.00	10.12		
SUNDAY & HOLIDAYS				SUNDAY & HOLIDAYS							
8.03	8.17	... CONTINUED		7.50	8.03	... CONTINUED					
8.43	8.57	3.44	4.00	8.30	8.43	3.30	3.44				
9.13	9.27	4.14	4.30	9.00	9.13	4.00	4.14				
9.43	9.57	4.44	5.00	9.30	9.43	4.30	4.44				
10.13	10.27	5.14	5.30	10.00	10.13	5.00	5.14				
10.42	10.56	5.44	6.00	10.30	10.42	5.30	5.44				
11.12	11.28	6.14	6.30	11.00	11.12	6.00	6.14				
11.42	11.58	6.44	6.58	11.30	11.42	6.30	6.44				
12.12	12.28	7.14	7.28	12.00	12.12	7.00	7.14				
12.42	12.58	7.44	7.58	12.30	12.42	7.30	7.44				
1.12	1.28	8.14	8.28	1.00	1.12	8.00	8.14				
1.42	1.58	8.42	8.56	1.30	1.42	8.30	8.42				
2.14	2.30	9.12	9.26	2.00	2.14	9.00	9.12				
2.44	3.00	9.42	9.56	2.30	2.44	9.30	9.42				
3.14	3.30	10.12	10.26	3.00	3.14	10.00	10.12				
CONTINUED ...				CONTINUED ...							

# 84 UBC

From VCC-Clark Station via Keith, 6 Ave, Great Northern Way, 2 Ave, 6 Ave, 4 Ave, Chancellor, Wesbrook to UBC Exchange.

VCC-Clark Station Bay 1 Olympic Village Station Bay 1 4 Ave at Burrard #50579 (E) UBC Exchange (E)				VCC-Clark Station Bay 1 Olympic Village Station Bay 1 4 Ave at Burrard #50579 (E) UBC Exchange (E)				VCC-Clark Station Bay 1 Olympic Village Station Bay 1 4 Ave at Burrard #50579 (E) UBC Exchange (E)			
MONDAY TO FRIDAY				MONDAY TO FRIDAY				SATURDAY			
6.00	6.08	6.12	6.27	... CONTINUED				7.16	7.23	7.27	7.45
6.20	6.28	6.32	6.47	5.09	5.23	5.29	5.51	7.46	7.53	7.57	8.15
6.35	6.43	6.47	7.04	5.24	5.38	5.44	6.06	8.16	8.23	8.27	8.45
6.50	6.58	7.02	7.19	5.41	5.53	5.59	6.22	8.46	8.53	8.57	9.15
7.04	7.12	7.16	7.35	5.57	6.08	6.13	6.35	9.16	9.23	9.28	9.48
7.16	7.24	7.28	7.47	6.12	6.23	6.28	6.50	9.43	9.53	9.58	10.20
7.27	7.36	7.41	8.00	6.28	6.38	6.43	7.05	10.03	10.13	10.18	10.40
7.39	7.48	7.53	8.14	6.43	6.53	6.58	7.20	10.26	10.36	10.41	11.03
7.49	8.00	8.05	8.26	6.59	7.08	7.13	7.34	10.46	10.56	11.01	11.23
7.59	8.10	8.15	8.36	7.14	7.23	7.28	7.49	11.06	11.16	11.21	11.43
8.08	8.20	8.25	8.47	7.28	7.37	7.42	8.02	11.24	11.36	11.42	12.05
8.17	8.30	8.35	8.57	7.47	7.56	8.01	8.21	11.44	11.56	12.02	12.25
8.26	8.39	8.44	9.06	8.08	8.17	8.21	8.40	11.59	12.11	12.17	12.40
8.36	8.49	8.54	9.16	8.29	8.38	8.42	9.01	12.15	12.27	12.33	12.56
8.46	8.59	9.04	9.26	8.49	8.58	9.02	9.21	12.30	12.42	12.48	1.11
8.59	9.11	9.16	9.38	9.09	9.18	9.22	9.41	12.45	12.57	1.03	1.26
9.13	9.25	9.30	9.52	9.29	9.38	9.42	10.01	1.00	1.12	1.18	1.41
9.30	9.40	9.45	10.07	10.01	10.08	10.12	10.29	1.12	1.24	1.30	1.53
9.45	9.55	10.00	10.22	10.33	10.40	10.44	11.01	1.25	1.37	1.43	2.07
10.01	10.10	10.15	10.37					1.40	1.52	1.58	2.22
10.16	10.25	10.30	10.52					1.53	2.07	2.13	2.37
10.31	10.40	10.45	11.07					2.08	2.22	2.28	2.52
10.46	10.55	11.00	11.22					2.23	2.37	2.43	3.07
11.01	11.10	11.15	11.37					2.39	2.53	2.59	3.23
11.16	11.25	11.30	11.52					2.55	3.08	3.14	3.37
11.31	11.40	11.46	12.08					3.10	3.23	3.29	3.52
11.46	11.55	12.01	12.23					3.25	3.38	3.44	4.07
11.59	12.10	12.16	12.38					3.40	3.53	3.59	4.22
12.14	12.25	12.31	12.53					3.57	4.10	4.16	4.39
12.29	12.40	12.46	1.08					4.13	4.26	4.32	4.55
12.44	12.55	1.01	1.23					4.28	4.41	4.47	5.09
1.01	1.10	1.16	1.38					4.43	4.56	5.02	5.24
1.16	1.25	1.31	1.53					5.01	5.12	5.18	5.40
1.31	1.40	1.46	2.08					5.16	5.27	5.33	5.55
1.46	1.55	2.01	2.23					5.32	5.43	5.49	6.11
2.01	2.10	2.16	2.38					5.48	5.59	6.05	6.27
2.16	2.25	2.31	2.53					6.16	6.27	6.32	6.54
2.29	2.40	2.46	3.08					6.43	6.54	6.59	7.21
2.44	2.55	3.01	3.23					7.12	7.23	7.28	7.48
2.59	3.10	3.16	3.38					7.46	7.55	8.00	8.19
3.14	3.25	3.31	3.53					8.14	8.23	8.28	8.47
3.29	3.40	3.46	4.08					8.46	8.53	8.57	9.16
3.44	3.55	4.01	4.23					9.16	9.23	9.27	9.46
3.55	4.07	4.13	4.35								
4.07	4.19	4.25	4.47								
4.17	4.31	4.37	4.59								
4.29	4.43	4.49	5.11								
4.41	4.55	5.01	5.23								
4.54	5.08	5.14	5.36								
CONTINUED ...				CONTINUED ...				CONTINUED ...			

## 84 VCC-Clark Station

From UBC Exchange via Wesbrook, Chancellor, 4 Ave, 6 Ave, 2 Ave, Great Northern Way, Glen to VCC-Clark Station.

UBC Exchange Bay 2 4 Ave at Burrard #50400 (E) Olympic Village Station Bay 2 VCC-Clark Station (E)	UBC Exchange Bay 2 4 Ave at Burrard #50400 (E) Olympic Village Station Bay 2 VCC-Clark Station (E)	UBC Exchange Bay 2 4 Ave at Burrard #50400 (E) Olympic Village Station Bay 2 VCC-Clark Station (E)
MONDAY TO FRIDAY	MONDAY TO FRIDAY	SATURDAY
5.56 6.13 6.18 6.25	... CONTINUED	7.05 7.20 7.25 7.33
6.16 6.33 6.38 6.45	<b>4.18 4.40 4.47 4.58</b>	7.36 7.51 7.56 8.04
6.36 6.53 6.58 7.05	<b>4.30 4.52 4.59 5.10</b>	8.04 8.19 8.24 8.32
6.50 7.07 7.12 7.22	<b>4.42 5.04 5.11 5.22</b>	8.33 8.49 8.54 9.03
7.05 7.22 7.27 7.37	<b>4.54 5.16 5.23 5.34</b>	9.02 9.20 9.25 9.34
7.19 7.37 7.42 7.52	<b>5.06 5.28 5.35 5.46</b>	9.24 9.42 9.47 9.56
7.32 7.50 7.55 8.05	<b>5.18 5.40 5.47 5.57</b>	9.41 10.01 10.07 10.16
7.44 8.02 8.07 8.17	<b>5.30 5.52 5.59 6.09</b>	10.01 10.21 10.27 10.36
7.54 8.13 8.19 8.29	<b>5.44 6.05 6.11 6.21</b>	10.21 10.41 10.47 10.56
8.06 8.25 8.31 8.41	<b>5.57 6.18 6.24 6.34</b>	10.39 11.01 11.07 11.16
8.19 8.38 8.44 8.54	<b>6.12 6.33 6.39 6.49</b>	10.59 11.21 11.27 11.36
8.31 8.50 8.56 9.06	<b>6.27 6.48 6.54 7.04</b>	11.19 11.41 11.47 11.56
8.46 9.05 9.11 9.21	<b>6.41 7.02 7.08 7.18</b>	11.39 12.01 12.07 12.16
9.01 9.20 9.26 9.36	<b>6.56 7.17 7.23 7.33</b>	11.59 12.21 12.27 12.36
9.16 9.35 9.41 9.51	<b>7.12 7.32 7.38 7.47</b>	12.17 12.40 12.47 12.56
9.31 9.50 9.56 10.06	<b>7.27 7.47 7.53 8.02</b>	12.34 12.57 1.04 1.13
9.45 10.04 10.10 10.20	<b>7.47 8.07 8.13 8.22</b>	12.49 1.12 1.19 1.28
10.00 10.19 10.25 10.35	<b>8.08 8.27 8.33 8.42</b>	1.04 1.27 1.34 1.43
10.15 10.34 10.40 10.50	<b>8.27 8.46 8.52 9.01</b>	1.20 1.43 1.50 1.59
10.30 10.49 10.55 11.05	<b>8.49 9.06 9.11 9.20</b>	1.35 1.58 2.05 2.14
10.45 11.04 11.10 11.20	<b>9.09 9.26 9.31 9.40</b>	1.50 2.13 2.20 2.29
11.00 11.19 11.25 11.35	<b>9.29 9.46 9.51 10.00</b>	2.03 2.26 2.33 2.42
11.15 11.34 11.40 11.50	<b>9.59 10.16 10.21 10.28</b>	2.18 2.41 2.48 2.57
11.30 11.49 11.55 12.05	<b>10.34 10.51 10.56 11.03</b>	2.33 2.56 3.03 3.12
11.43 12.04 12.10 12.20		2.48 3.11 3.18 3.27
11.58 12.19 12.25 12.35		3.03 3.26 3.33 3.42
12.13 12.34 12.40 12.50		3.18 3.41 3.48 3.57
12.28 12.49 12.55 1.05		3.33 3.56 4.03 4.13
12.43 1.04 1.10 1.20		3.48 4.11 4.18 4.28
12.58 1.19 1.25 1.35		4.03 4.26 4.33 4.43
1.13 1.34 1.40 1.50		4.18 4.41 4.48 4.58
1.28 1.49 1.55 2.05		4.33 4.56 5.03 5.13
1.43 2.04 2.10 2.20		4.48 5.11 5.18 5.28
1.58 2.19 2.25 2.35		5.03 5.26 5.33 5.43
2.13 2.34 2.40 2.50		5.18 5.41 5.48 5.58
2.28 2.49 2.55 3.05		5.37 5.57 6.03 6.13
2.43 3.04 3.10 3.20		5.52 6.12 6.18 6.28
2.53 3.15 3.22 3.32		6.08 6.28 6.34 6.43
3.03 3.27 3.34 3.44		6.28 6.48 6.54 7.02
3.13 3.39 3.46 3.56		6.48 7.08 7.14 7.22
3.26 3.52 3.59 4.09		7.09 7.27 7.33 7.41
3.38 4.04 4.11 4.21		7.30 7.48 7.54 8.02
3.52 4.16 4.23 4.34		8.00 8.18 8.24 8.32
4.04 4.28 4.35 4.46		8.30 8.48 8.54 9.02
CONTINUED ...		9.00 9.18 9.24 9.32

## 84 UBC / 84 VCC-Clark Station

VCC-Clark Station to UBC Exchange. UBC Exchange to VCC-Clark.  
(Refer to Monday to Friday for routing)

VCC-Clark Station Bay 1 Olympic Village Station Bay 1 4 Ave at Burrard #50579 (E) UBC Exchange (E)	UBC Exchange Bay 2 4 Ave at Burrard #50400 (E) Olympic Village Station Bay 2 VCC-Clark Station (E)
SUNDAY & HOLIDAYS	SUNDAY & HOLIDAYS
8.16 8.23 8.27 8.45	8.00 8.17 8.22 8.29
8.46 8.53 8.57 9.15	8.30 8.47 8.52 9.00
9.16 9.23 9.27 9.45	9.00 9.17 9.22 9.31
9.46 9.53 9.57 10.16	9.30 9.47 9.52 10.01
10.16 10.23 10.27 10.46	10.00 10.17 10.22 10.31
10.46 10.53 10.58 11.18	10.30 10.47 10.52 11.01
11.13 11.23 11.28 11.50	10.59 11.17 11.23 11.32
11.43 11.53 11.58 12.20	11.29 11.47 11.53 12.02
12.13 12.23 12.28 12.50	11.58 12.17 12.23 12.32
12.41 12.51 12.57 1.20	12.28 12.47 12.53 1.03
1.09 1.19 1.25 1.48	12.56 1.18 1.24 1.34
1.39 1.49 1.55 2.18	1.25 1.47 1.53 2.03
2.09 2.19 2.25 2.48	1.55 2.17 2.23 2.33
2.40 2.50 2.56 3.19	2.25 2.47 2.53 3.03
3.10 3.20 3.26 3.49	2.55 3.17 3.23 3.32
3.43 3.53 3.58 4.20	3.26 3.48 3.54 4.03
4.13 4.23 4.28 4.50	3.56 4.18 4.24 4.33
4.43 4.53 4.58 5.20	4.27 4.49 4.55 5.04
5.14 5.23 5.28 5.50	4.57 5.19 5.25 5.34
5.44 5.53 5.58 6.20	5.27 5.49 5.55 6.04
6.14 6.23 6.28 6.48	5.57 6.17 6.23 6.32
6.44 6.53 6.58 7.18	6.29 6.47 6.53 7.02
7.14 7.23 7.27 7.45	6.59 7.17 7.23 7.32
7.44 7.53 7.57 8.14	7.28 7.46 7.52 7.59

### STOPPING PROCEDURES – 84

#### - To UBC Exchange

Stops for **pick-up and drop-off** at all local stops to 4 Ave at Fir.  
Then stops for **pick-up and drop-off** at the following bus stops: 4 Ave at Burrard, Yew, Macdonald, Alma, NW Marine Drive, Blanca; Chancellor at University Hill Elementary School, Allison; UBC Exchange.

#### - To VCC-Clark Station

Stops for **pick-up and drop-off** at the following bus stops: UBC Exchange; Chancellor at Western Parkway, University Hill Elementary School; 4 Ave at Tolmie, 4100 Block, Alma, Macdonald, Yew, Burrard, Fir.  
Then stops for **pick-up and drop-off** at all local stops to VCC-Clark Station.

## R5 Hastings Street to Burrard Station

From SFU Exchange via University High St, Tower Rd, South Campus Rd, Gagliardi, tunnel, University Dr W., Gagliardi, Burnaby Mountain Parkway, Hastings, Howe, Dunsmuir, Burrard St to Pender.

SFU Exchange Bay 2 Hastings at Duthie #58393	Hastings at Kootenay Bay 7 (E)	Burrard Station (E)	SFU Exchange Bay 2 Hastings at Duthie #58393	Hastings at Kootenay Bay 7 (E)	Burrard Station (E)	SFU Exchange Bay 2 Hastings at Duthie #58393	Hastings at Kootenay Bay 7 (E)	Burrard Station (E)			
MONDAY TO FRIDAY			MONDAY TO FRIDAY			MONDAY TO FRIDAY					
-	5:01	5:12	5:31	-	...	...	...	...			
5:19	5:28	5:40	5:59	-	1.47	1.58	2.13	2.40			
-	-	5:55	6:13	-	-	-	2.22	2.49			
-	-	6:01	6:18*	-	-	-	-	-			
5:50	5:59	6:11	6:31	2.02	2.13	2.28	2.55	10.37	10.47	10.59	11.19
-	6:13	6:13*	2.13	2.24	2.39	3.06	10.52	11.02	11.14	11.34	
-	6:22	6:42	2.22	2.33	2.48	3.15	11.07	11.17	11.28	11.48	
-	6:25	6:42*	-	-	2.49	3.14*	11.24	11.34	11.45	12.05	
-	6:33	6:53	-	-	2.57	3.24	11.44	11.54	12.05	12.25	
-	6:36	6:54*	2.36	2.47	3.03	3.30	12.04	12.14	12.25	12.45	
6:20	6:29	6:41	7:01	2.49	3.00	3.16	3.43	12.24	12.34	12.45	1.05
-	6:49	7:10*	-	-	3.23	3.52	12.44	12.54	1.05	1.25	
6:33	6:43	6:57	7:17	3.02	3.13	3.29	3.56	-	-	-	-
-	7:02	7:23*	3.13	3.24	3.40	4.07	-	-	-	-	
6:48	6:58	7:13	7:34	-	-	3.34	4.03	-	-	-	-
6:55	7:05	7:20	7:41	3.16	3.27	3.43	4.12	-	-	-	-
-	7:22	7:41*	3.25	3.36	3.52	4.21	-	-	-	-	
7:02	7:11	7:25	7:46	3.33	3.44	4.00	4.29	-	-	-	-
7:09	7:18	7:32	7:53	-	-	3.57	4.26	-	-	-	-
-	-	7:36	8:00*	3.43	3.54	4.10	4.39	-	-	-	-
7:17	7:26	7:41	8:04	3.51	4.02	4.18	4.47	-	-	-	-
7:24	7:33	7:48	8:11	-	-	4.23	4.51*	-	-	-	-
7:32	7:43	8:00	8:24	3.58	4.09	4.25	4.54	-	-	-	-
7:40	7:51	8:08	8:32	4.05	4.16	4.32	5.00	-	-	-	-
7:47	7:56	8:13	8:38	-	-	4.26	4.54	-	-	-	-
7:55	8:04	8:21	8:46	4.13	4.24	4.40	5.08	-	-	-	-
-	8:26	8:50*	4.21	4.32	4.48	5.16	-	-	-	-	
8:03	8:12	8:29	8:53	4.29	4.40	4.56	5.24	-	-	-	-
8:11	8:20	8:37	9:01	4.37	4.48	5.04	5.32	-	-	-	-
8:18	8:28	8:45	9:09	4.45	4.56	5.12	5.40	-	-	-	-
8:25	8:35	8:52	9:16	4.50	5.01	5.17	5.45	-	-	-	-
8:32	8:42	8:59	9:25	4.57	5.08	5.24	5.52	-	-	-	-
8:40	8:50	9:07	9:33	5.05	5.16	5.32	6.00	-	-	-	-
8:48	8:58	9:15	9:41	5.10	5.21	5.37	6.05	-	-	-	-
8:54	9:04	9:21	9:47	5.19	5.30	5.46	6.14	-	-	-	-
9:03	9:13	9:30	9:55	5.29	5.40	5.56	6.24	-	-	-	-
9:15	9:25	9:42	10:07	5.36	5.46	6.02	6.30	-	-	-	-
9:27	9:37	9:54	10:19	5.44	5.54	6.10	6.38	-	-	-	-
9:39	9:49	10:06	10:30	5.51	6.01	6.17	6.45	-	-	-	-
9:51	10:01	10:18	10:42	5.58	6.08	6.24	6.52	-	-	-	-
10:01	10:11	10:25	10:51	6.08	6.18	6.33	6.59	-	-	-	-
10:17	10:27	10:41	11:07	6.21	6.31	6.46	7.12	-	-	-	-
10:32	10:42	10:56	11:23	6.36	6.46	7.01	7.25	-	-	-	-
10:47	10:57	11:11	11:38	6.51	7.01	7.16	7.40	-	-	-	-
11:02	11:12	11:28	11:55	7.06	7.16	7.31	7.54	-	-	-	-
11:17	11:27	11:43	12:10	7.21	7.31	7.46	8.09	-	-	-	-
11:32	11:42	11:57	12:24	7.36	7.46	7.59	8.22	-	-	-	-
11:47	11:57	12:12	12:39	7.52	8.02	8.15	8.38	-	-	-	-
12:02	12:12	12:27	12:54	8.06	8.16	8.29	8.51	-	-	-	-
12:17	12:27	12:42	1:09	8.21	8.31	8.44	9.06	-	-	-	-
12:32	12:43	12:58	1:25	8.36	8.46	8.59	9.21	-	-	-	-
12:47	12:58	1:13	1:40	8.51	9.01	9.14	9.36	-	-	-	-
1:02	1:13	1:28	1:55	9.07	9.17	9.30	9.51	-	-	-	-
1:17	1:28	1:43	2:10	9.22	9.32	9.45	10.06	-	-	-	-
1:31	1:42	1:57	2:24	9.37	9.47	10.00	10.21	-	-	-	-
CONTINUED ...			CONTINUED ...			CONTINUED ...					

\* Trips operate via regular route to Hastings and Seymour then terminate on Seymour at noted times.

## R5 Hastings Street to Burrard Station

From SFU Exchange via University High St, Tower Rd, South Campus Rd, Gagliardi, tunnel, University Dr W., Gagliardi, Burnaby Mountain Parkway, Hastings, Howe, Dunsmuir, Burrard St to Burrard Station.

SFU Exchange Bay 2 Hastings at Duthie #58393	Hastings at Kootenay Bay 7 (E)	Burrard Station (E)	SFU Exchange Bay 2 Hastings at Duthie #58393	Hastings at Kootenay Bay 7 (E)	Burrard Station (E)			
SATURDAY			SATURDAY					
-	-	5:03	5:21	-	...	...	...	...
5:08	5:16	5:26	5:44	5:03	5:14	5:30	6:01	
-	5:58	6:08	6:25	5:15	5:26	5:42	6:13	
6:06	6:16	6:27	6:46	5:27	5:38	5:54	6:25	
-	-	6:40	6:58	5:39	5:50	6:06	6:37	
6:33	6:42	6:54	7:14	5:51	6:02	6:18	6:48	
-	-	7:05	7:25	6:03	6:14	6:29	6:57	
7:00	7:10	7:22	7:42	6:15	6:26	6:41	7.09	
7:17	7:27	7:39	7:59	6:28	6:39	6:54	7.22	
7:33	7:43	7:55	8:15	6:39	6:49	7.03	7.31	
7:48	7:58	8:10	8:30	6:51	7:01	7.15	7.43	
8:01	8:11	8:23	8:43	7:03	7.13	7.27	7.52	
8:16	8:26	8:39	9:01	7:15	7.25	7.39	8.04	
-	-	8:51	9:16	7:27	7.37	7.51	8.16	
8:34	8:44	8:57	9:19	7:39	7.49	8.02	8.27	
8:48	8:58	9:11	9:33	7:51	8.01	8.14	8.39	
9:03	9:13	9:26	9:51	8:03	8.13	8.26	8.50	
9:18	9:28	9:41	10:06	8:15	8.25	8.38	9.02	
9:33	9:43	9:58	10:22	8:27	8.37	8.50	9.14	
9:48	9:58	10:13	10:37	8:39	8.49	9.02	9.26	
10:03	10:13	10:28	10:54	8:51	9.01	9.14	9.38	
10:18	10:28	10:43	11:09	9:03	9.13	9.26	9.49	
10:33	10:43	10:58	11:26	9:15	9.25	9.38	10.01	
10:48	10:58	11:13	11:41	9:27	9.37	9.50	10.13	
11:01	11:12	11:28	11:56	9:39	9.49	10.02	10.25	
11:15	11:26	11:42	12:10	9:51	10.01	10.14	10.37	
11:30	11:41	11:57	12:24	10:03	10.13	10.24	10.46	
11:45	11:56	12:12	12:39	10:18	10.28	10.39	11.01	
12:03	12:14	12:30	1:01	10:33	10.43	10.54	11.16	
12:18	12:29	12:45	1:16	10:48	10.58	11.09	11.31	
12:30	12:41	12:58	1:28	11:03	11.12	11.23	11.44	
12:45	12:56	1:13	1:43	11:22	11.31	11.42	12.03	
1:03	1:14	1:30	2:00	11:39	11.48	11.59	12.20	
1:15	1:26	1:42	2:12	11:56	12.05	12.16	12.37	
1:30	1:41	1:57	2:29	12:13	12.22	12.32	12.52	
1:45	1:56	2:12	2:44	12:30	12.39	12.49	1.09	
2:03	2:14	2:30	3:02	12:48	12.57	1.07	1.27	
2:18	2:29	2:45	3:17	1.05	1.14	1.24	1.43	
2:33	2:44	3:01	3:32	-	-	-	-	
-	-	2:56	3:27	-	-	-	-	
2:48	2:59	3:16	3:47	-	-	-	-	
3:07	3:18	3:34	4:05	-	-	-	-	
3:21	3:32	3:48	4:19	-	-	-	-	
3:33	3:44	4:00	4:31	-	-	-	-	
-	-	3:58	4:29	-	-	-	-	
3:48	3:59	4:15	4:46	-	-	-	-	
4:03	4:14	4:30	5:01	-	-	-	-	
4:15	4:26	4:42	5:13	-	-	-	-	
4:27	4:38	4:54	5:25	-	-	-	-	
4:39	4:50	5:06	5:37	-	-	-	-	
4:51	5:02	5:18	5:49	-	-	-	-	
CONTINUED ...			CONTINUED ...					

## R5 Hastings Street to Burrard Station

From SFU Exchange via University High St, Tower Rd, South Campus Rd, Gagliardi, tunnel, University Dr W., Gagliardi, Burnaby Mountain Parkway, Hastings, Howe, Georgia, Burrard St to Burrard Station.

SFU Exchange Bay 2	Hastings at Duthie #58393	Hastings at Kootenay Bay 7 (E)	Burrard Station (E)	SFU Exchange Bay 2	Hastings at Duthie #58393	Hastings at Kootenay Bay 7 (E)	Burrard Station (E)
<b>SUNDAY &amp; HOLIDAYS</b>				<b>SUNDAY &amp; HOLIDAYS</b>			
-	-	5.00	5.17	... CONTINUED			
5.09	5.18	5.29	5.47	4.44	4.54	5.08	5.33
-	5.57	6.07	6.26	4.56	5.06	5.20	5.45
6.02	6.11	6.22	6.42	5.08	5.18	5.32	5.57
-	-	6.40	7.00	5.20	5.30	5.44	6.08
6.34	6.44	6.55	7.15	5.32	5.42	5.56	6.20
-	-	7.08	7.28	5.44	5.54	6.08	6.32
6.56	7.06	7.17	7.37	5.56	6.06	6.20	6.44
7.13	7.23	7.34	7.54	6.08	6.18	6.32	6.55
7.28	7.38	7.49	8.09	6.20	6.30	6.44	7.07
7.41	7.51	8.02	8.22	6.32	6.42	6.56	7.20
7.56	8.06	8.17	8.38	6.44	6.54	7.08	7.32
8.11	8.21	8.34	8.55	6.55	7.05	7.19	7.43
8.26	8.36	8.49	9.10	7.09	7.19	7.33	7.57
8.41	8.51	9.04	9.25	7.24	7.34	7.48	8.12
8.56	9.06	9.19	9.41	7.39	7.49	8.03	8.26
9.11	9.21	9.34	9.56	7.54	8.04	8.18	8.41
9.26	9.36	9.49	10.11	8.09	8.19	8.33	8.54
9.41	9.51	10.04	10.26	8.24	8.34	8.48	9.09
9.56	10.06	10.19	10.41	8.39	8.49	9.02	9.23
10.11	10.21	10.34	10.58	8.54	9.04	9.17	9.38
10.26	10.36	10.49	11.13	9.09	9.19	9.30	9.51
10.41	10.51	11.05	11.29	9.24	9.34	9.45	10.06
10.54	11.04	11.18	11.42	9.39	9.49	10.00	10.21
11.09	11.20	11.34	11.59	9.54	10.04	10.15	10.36
11.24	11.35	11.49	12.14	10.09	10.19	10.30	10.51
11.39	11.50	12.04	12.31	10.24	10.34	10.45	11.06
11.54	12.05	12.19	12.46	10.39	10.49	11.00	11.21
12.08	12.19	12.33	12.59	10.54	11.04	11.15	11.36
12.22	12.33	12.47	1.13	11.09	11.18	11.29	11.48
12.37	12.48	1.02	1.28	11.24	11.33	11.44	12.03
12.52	1.03	1.17	1.43	11.39	11.48	11.59	12.18
1.07	1.18	1.32	1.58	11.58	12.07	12.18	12.37
1.22	1.33	1.47	2.13	12.18	12.27	12.36	12.55
1.37	1.48	2.02	2.28	12.38	12.47	12.56	1.15
1.52	2.03	2.17	2.43	12.58	1.07	1.16	1.35
2.07	2.18	2.32	2.57				
2.22	2.33	2.47	3.12				
2.37	2.47	3.01	3.26				
2.51	3.01	3.15	3.40				
3.06	3.16	3.30	3.57				
-	-	3.40	4.05				
3.23	3.33	3.47	4.14				
3.38	3.48	4.02	4.29				
3.52	4.02	4.16	4.43				
4.07	4.17	4.31	4.56				
-	-	4.45	5.10				
4.23	4.33	4.47	5.12				
4.32	4.42	4.56	5.21				
CONTINUED ...							

### STOPPING PROCEDURES – R5

#### - To Downtown Vancouver

Stops for **pick-up and drop-off** at the following bus stops: SFU Transit Exchange; SFU Transportation Centre; Hastings at Duthie, Kensington, Holdom, Hythe, Willingdon, Gilmore, Kootenay, Renfrew, Nanaimo, Commercial, Main, Abbott, Granville; Burrard Station.

#### - To SFU

Stops for **pick-up and drop-off** at the following bus stops: Burrard at Pender; Hastings at Granville, Cambie, Main, Commercial, Nanaimo, Renfrew, Kootenay, Gilmore, Willingdon, Hythe, Holdom, Kensington, Duthie; SFU Transportation Centre; SFU Transit Exchange.

## R5 Hastings Street to SFU

From Burrard Station(Burrard at Pender) via Burrard St, Hastings St, Burnaby Mountain Parkway, Gagliardi, tunnel, University Dr E., East Campus Rd to SFU Exchange.

Burrard Station Bay 6	Hastings at Kootenay Bay 8 (E)	Hastings at Gilmore 58428 (E)	SFU Exchange (E)	Burrard Station Bay 6	Hastings at Kootenay Bay 8 (E)	Hastings at Gilmore 58428 (E)	SFU Exchange (E)	Burrard Station Bay 6	Hastings at Kootenay Bay 8 (E)	Hastings at Gilmore 58428 (E)	SFU Exchange (E)
<b>MONDAY TO FRIDAY</b>				<b>MONDAY TO FRIDAY</b>				<b>MONDAY TO FRIDAY</b>			
-	-	4.57	5.14	... CONTINUED				... CONTINUED			
-	-	5.27	5.44	1.00	1.27	1.29	1.53	9.14	9.33	9.35	9.55
5.36	5.55	5.56	6.14	1.15	1.42	1.44	2.08	9.29	9.48	9.50	10.10
-	-	6.10	6.27	-	-	1.55	2.16	9.44	10.03	10.05	10.25
6.04	6.22	6.23	6.43	1.32	1.57	2.00	2.24	9.59	10.18	10.20	10.40
-	-	6.31	6.49	1.45	2.10	2.13	2.37	10.14	10.32	10.34	10.53
-	-	6.39	6.57	2.00	2.26	2.29	2.53	10.29	10.47	10.49	11.08
6.22	6.40	6.41	7.01	-	-	2.45	3.07	10.44	11.02	11.04	11.23
-	-	6.52	7.10	2.15	2.41	2.44	3.08	10.58	11.16	11.18	11.37
6.36	6.54	6.55	7.15	-	-	2.57	3.19	11.12	11.29	11.31	11.49
-	-	7.06	7.27	2.31	2.55	2.58	3.23	11.27	11.44	11.46	12.04
6.49	7.07	7.08	7.28	-	-	3.13	3.36	11.42	11.59	12.01	12.19
6.59	7.17	7.18	7.38	2.45	3.09	3.12	3.37	11.57	12.14	12.16	12.34
7.07	7.28	7.29	7.50	2.55	3.19	3.22	3.47	12.12	12.29	12.31	12.48
-	-	7.27	7.46	3.05	3.26	3.29	3.58	12.32	12.49	12.51	1.08
7.15	7.35	7.37	7.59	3.13	3.34	3.37	4.06	12.52	1.09	1.11	1.28
7.22	7.42	7.44	8.06	3.22	3.43	3.46	4.14	1.12	1.28	1.30	1.47
7.30	7.50	7.52	8.14	3.30	3.51	3.54	4.22	1.36	1.52	1.54	2.11
7.39	7.59	8.01	8.23	3.39	4.00	4.03	4.31				
7.46	8.07	8.09	8.31	-	-	4.16	4.38				
7.54	8.15	8.17	8.39	3.48	4.09	4.12	4.40				
8.01	8.22	8.24	8.48	3.57	4.18	4.21	4.49				
8.07	8.28	8.30	8.54	4.01	4.22	4.24	4.52				
8.13	8.34	8.36	9.00	4.08	4.29	4.31	4.59				
8.21	8.43	8.45	9.09	4.13	4.34	4.36	5.04				
8.29	8.51	8.53	9.17	4.19	4.40	4.43	5.12				
8.37	8.59	9.01	9.24	4.26	4.47	4.50	5.19				
8.44	9.06	9.08	9.31	4.31	4.52	4.55	5.24				
8.52	9.14	9.16	9.38	4.37	4.58	4.61	5.30				
8.58	9.20	9.22	9.44	4.44	4.65	4.68	5.37				
9.09*	9.27	-	-	4.52	4.73	4.76	5.46				
9.06	9.27	9.29	9.51	4.59	4.81	4.84	5.53				
9.08	9.29	-	-	5.03	5.24	5.27	5.56				
9.18	9.39	9.41	10.03	5.09	5.30	5.33	6.02				
9.23	9.44	-	-	5.15	5.36	5.38	6.06				
9.31	9.52	9.54	10.16	5.22	5.43	5.45	6.13				
9.37*	9.55	-	-	5.30	5.50	5.53	6.20				
9.42	10.03	10.05	10.27	5.38	5.58	5.61	6.28				
9.48	10.09	-	-	5.47	5.67	5.70	6.37				
9.54	10.15	10.17	10.39	5.53	5.73	5.76	6.43				
10.07	10.30	10.32	10.54	5.59	5.79	5.82	6.49				
10.07*	10.27	-	-	6.08	6.29	-	-				
10.11*	10.33	-	-	6.12	6.33	6.36	6.59				
10.18	10.41	10.43	11.05	6.21	6.42	6.45	7.08				
10.30	10.52	10.54	11.16	6.23	6.54	6.57	7.19				
10.27*	10.49	-	-	6.39	7.00	-	-				
10.41	11.03	11.05	11.27	6.47	7.08	7.11	7.33				
10.48*	11.10	-	-	6.58	7.19	-	-				
10.53	11.15	11.17	11.39	6.59	7.20	7.23	7.45				
11.04	11.26	11.28	11.51	7.14	7.33	7.35	7.57				
11.06*	11.30	-	-	7.29	7.48	7.50	8.12				
11.16	11.38	11.40	12.03	7.31	7.50	-	-				
11.32	11.56	11.58	12.21	7.46	8.05	8.07	8.29				
11.32*	11.56	-	-	7.48*	8.07	-	-				
11.47	12.11	12.13	12.36	7.59	8.18	8.20	8.42				
12.01	12.26	12.28	12.51	8.14	8.33	8.35	8.56				
12.16	12.41	12.43	1.06	8.29	8.48	8.50	9.11				
12.30	12.55	12.57	1.20	8.44	9.03	9.05	9.26				
12.45	1.10	1.12	1.35	8.59	9.18	9.20	9.41				
CONTINUED ...				CONTINUED ...							

\*Trips start from Waterfront Station Bay 1 and route via Cordova, Howe, Hastings then regular route to Kootenay Loop.



## R5 Hastings Street to SFU

From Burrard Station (Burrard at Pender) via Burrard St, Hastings St, Burnaby Mountain Parkway, Gagliardi, tunnel, University Dr E., East Campus Rd to SFU Exchange.

Burrard Station Bay 6	Hastings at Kootenay Bay 8 (E)	Hastings at Gilmore 58428 (E)	SFU Exchange (E)	Burrard Station Bay 6	Hastings at Kootenay Bay 8 (E)	Hastings at Gilmore 58428 (E)	SFU Exchange (E)
<b>SATURDAY</b>				<b>SATURDAY</b>			
-	-	4.46	5.03	... CONTINUED			
5.26	5.42	5.44	6.01	6.07	6.30	6.32	6.54
5.53	6.09	6.11	6.28	6.19	6.42	6.44	7.06
-	-	6.34	6.53	6.33	6.55	6.57	7.19
6.33	6.50	6.52	7.09	6.45	7.07	7.09	7.31
6.51	7.08	7.10	7.27	6.57	7.19	7.21	7.43
7.06	7.22	7.24	7.43	7.09	7.31	7.33	7.55
7.19	7.35	7.37	7.56	7.21	7.43	7.45	8.07
7.31	7.47	7.49	8.08	7.33	7.55	7.57	8.19
7.49	8.05	8.07	8.26	7.45	8.07	8.09	8.31
-	-	8.22	8.43	7.57	8.19	8.21	8.43
8.06	8.22	8.24	8.45	8.09	8.28	8.30	8.51
8.22	8.39	8.41	9.03	8.21	8.40	8.42	9.03
8.37	8.54	8.56	9.18	8.27	8.46	-	-
8.52	9.10	9.12	9.34	8.34	8.53	8.55	9.16
9.07	9.25	9.28	9.50	8.46	9.05	9.07	9.28
9.22	9.40	9.43	10.05	8.57	9.16	9.18	9.39
9.37	9.56	9.59	10.21	9.09	9.28	9.30	9.51
9.52	10.11	10.14	10.36	9.21	9.40	9.42	10.03
10.07	10.26	10.29	10.51	9.36	9.55	9.57	10.18
10.22	10.41	10.44	11.06	9.48	10.07	10.09	10.30
10.36	10.57	11.00	11.23	10.00	10.19	10.21	10.40
10.51	11.12	11.15	11.38	10.12	10.31	10.33	10.52
11.07	11.29	11.32	11.55	10.24	10.43	10.45	11.04
11.22	11.44	11.47	12.10	10.34	10.53	10.55	11.14
11.33	11.56	11.59	12.22	10.49	11.08	11.10	11.29
11.48	12.11	12.14	12.37	11.04	11.22	11.24	11.43
12.05	12.28	12.31	12.54	11.20	11.38	11.40	11.59
12.17	12.40	12.43	1.06	11.35	11.53	11.55	12.14
12.32	12.55	12.58	1.21	11.50	12.08	12.10	12.29
12.47	1.10	1.13	1.36	12.04	12.21	12.23	12.41
1.06	1.31	1.34	1.58	12.20	12.37	12.39	12.57
1.21	1.46	1.49	2.13	12.35	12.52	12.54	1.12
1.34	2.00	2.03	2.27	12.50	1.07	1.09	1.27
1.49	2.15	2.18	2.42	1.05	1.22	1.24	1.42
2.07	2.33	2.36	3.00	1.21	1.38	1.40	1.58
2.21	2.47	2.50	3.14	1.41	1.58	-	-
2.34	3.00	3.03	3.27	1.50	2.07	2.09	2.27
2.49	3.15	3.18	3.42	-	-	-	-
3.08	3.34	3.37	4.01	-	-	-	-
-	-	3.30	3.54	-	-	-	-
3.23	3.49	3.52	4.16	-	-	-	-
3.34	4.01	4.04	4.28	-	-	-	-
3.46	4.13	4.16	4.40	-	-	-	-
3.58	4.25	4.28	4.52	-	-	-	-
4.11	4.37	4.40	5.04	-	-	-	-
4.25	4.51	4.54	5.18	-	-	-	-
4.36	5.01	5.04	5.27	-	-	-	-
4.46	5.11	5.14	5.37	-	-	-	-
4.58	5.23	5.26	5.49	-	-	-	-
5.10	5.35	5.38	6.01	-	-	-	-
5.22	5.47	5.50	6.13	-	-	-	-
5.34	5.59	6.02	6.25	-	-	-	-
5.46	6.11	6.14	6.37	-	-	-	-
5.58	6.23	6.26	6.49	-	-	-	-
CONTINUED ...				-	-	-	-

## R5 Hastings Street to SFU

From Burrard Station (Burrard at Pender) via Burrard St, Hastings St, Burnaby Mountain Parkway, Gagliardi, tunnel, University Dr E., East Campus Rd to SFU Exchange.

Burrard Station Bay 6	Hastings at Kootenay Bay 8 (E)	Hastings at Gilmore 58428 (E)	SFU Exchange (E)	Burrard Station Bay 6	Hastings at Kootenay Bay 8 (E)	Hastings at Gilmore 58428 (E)	SFU Exchange (E)
<b>SUNDAY &amp; HOLIDAYS</b>				<b>SUNDAY &amp; HOLIDAYS</b>			
-	-	4.47	5.04	... CONTINUED			
5.22	5.37	5.39	5.56	4.25	4.46	4.49	5.12
5.52	6.07	6.09	6.26	4.37	4.58	5.00	5.22
-	-	6.33	6.50	4.49	5.10	5.12	5.34
6.31	6.46	6.48	7.06	5.01	5.22	5.24	5.46
6.47	7.03	7.05	7.23	5.15	5.36	5.38	5.59
-	-	7.18	7.35	5.27	5.48	5.50	6.11
7.05	7.20	7.22	7.41	5.39	6.00	6.02	6.23
7.20	7.35	7.37	7.56	5.51	6.11	6.14	6.36
7.35	7.50	7.52	8.11	6.03	6.23	6.25	6.46
7.50	8.06	8.08	8.27	6.15	6.35	6.37	6.58
8.05	8.22	8.24	8.43	6.27	6.47	6.49	7.10
8.20	8.37	8.39	8.57	6.29	6.49	-	-
8.35	8.53	8.55	9.15	6.39	6.59	7.01	7.22
8.50	9.08	9.10	9.30	6.51	7.11	-	-
9.05	9.23	9.25	9.45	7.03	7.23	7.25	7.46
9.20	9.38	9.40	10.00	7.18	7.38	7.40	8.01
9.35	9.54	9.56	10.17	7.33	7.53	7.55	8.16
9.50	10.09	10.11	10.32	7.40	8.00	-	-
10.05	10.24	10.26	10.47	7.48	8.08	8.10	8.31
10.20	10.39	10.41	11.02	8.03	8.23	8.25	8.46
10.33	10.52	10.54	11.16	8.18	8.38	8.40	9.01
10.48	11.07	11.09	11.31	8.33	8.52	8.54	9.14
11.04	11.26	11.29	11.51	8.48	9.07	9.09	9.29
-	-	11.28	11.47	9.03	9.22	9.24	9.44
11.21	11.43	11.46	12.08	9.18	9.37	9.39	9.59
11.36	11.57	11.59	12.21	9.33	9.52	9.54	10.14
11.51	12.12	12.14	12.36	9.48	10.07	10.09	10.29
12.06	12.28	12.30	12.52	10.03	10.20	10.22	10.41
12.21	12.43	12.45	1.07	10.18	10.35	10.37	10.56
12.36	12.58	1.00	1.22	10.33	10.50	10.52	11.11
12.51	1.13	1.15	1.37	10.48	11.05	11.07	11.26
1.07	1.29	1.31	1.53	11.03	11.20	11.22	11.41
1.21	1.43	1.45	2.07	11.18	11.35	11.37	11.56
1.36	1.58	2.00	2.22	11.33	11.50	11.52	12.11
1.51	2.13	2.15	2.37	11.48	12.05	12.07	12.26
2.06	2.29	2.32	2.54	12.03	12.19	12.21	12.38
2.21	2.44	2.47	3.09	12.18	12.34	12.36	12.53
2.36	3.00	3.03	3.26	12.33	12.49	12.51	1.08
2.51	3.15	3.18	3.41	12.48	1.04	1.06	1.23
3.06	3.30	3.33	3.56	1.03	1.19	1.21	1.37
3.21	3.45	3.48	4.11	1.21	1.37	1.39	1.55
3.36	4.00	4.03	4.26	1.48	2.04	2.06	2.22
3.49	4.10	4.13	4.36	-	-	-	-
4.02	4.23	4.26	4.49	-	-	-	-
4.13	4.34	4.37	5.00	-	-	-	-
CONTINUED ...				-	-	-	-



# 99 B-Line UBC

From Commercial-Broadway Station via Broadway, Alma, 10 Ave, University Blvd, Wesbrook to UBC Exchange.

Lougheed at Boundary #52092	Commercial-Broadway Station Bay 5	Broadway-City Hall Station Bay 4	Alma at 10 Ave (E) #50357	UBC Exchange (E)	Lougheed at Boundary #52092	Commercial-Broadway Station Bay 5	Broadway-City Hall Station Bay 4	Alma at 10 Ave (E) #50357	UBC Exchange (E)
<b>MONDAY TO FRIDAY</b>									
5.34	5.41	5.51	6.06	-	-	-	-	-	-
5.42	5.49	5.58	6.08	6.19	-	9.27	9.39	9.53	10.08
5.49	5.56	6.06	6.21	-	-	9.31	9.43	9.57	10.12
5.54	6.02	6.12	6.23	6.35	-	9.35	9.47	10.01	10.16
6.02	6.10	6.20	6.31	6.43	-	9.40	9.52	10.06	10.21
6.08	6.16	6.26	6.37	6.49	-	9.44	9.56	10.10	10.25
6.14	6.22	6.32	6.43	6.55	-	9.47	9.59	10.13	10.28
6.20	6.28	6.38	6.49	7.01	-	9.50	10.02	10.16	10.31
6.26	6.34	6.44	6.55	7.07	-	9.54	10.06	10.20	10.35
6.30	6.38	6.48	6.59	7.11	-	9.58	10.10	10.24	10.39
6.33	6.41	6.51	7.02	7.14	-	10.03	10.15	10.29	10.44
-	6.45	6.55	7.07	7.20	-	10.09	10.21	10.35	10.50
6.40	6.48	6.58	7.10	7.23	-	10.13	10.25	10.39	10.54
6.44	6.52	7.02	7.14	7.27	-	10.18	10.30	10.44	10.59
6.47	6.55	7.05	7.17	7.30	-	10.23	10.35	10.49	11.04
6.51	6.59	7.09	7.21	7.34	-	10.28	10.40	10.54	11.09
-	7.02	7.12	7.24	7.37	-	10.36	10.48	11.02	11.17
6.57	7.05	7.15	7.27	7.40	-	10.42	10.54	11.08	11.23
-	7.08	7.18	7.30	7.43	-	10.48	11.00	11.14	11.29
7.03	7.11	7.21	7.33	7.46	-	10.55	11.07	11.21	11.36
7.06	7.14	7.24	7.36	7.49	-	11.00	11.12	11.26	11.41
7.08	7.16	7.27	7.40	7.54	-	11.06	11.18	11.32	11.47
7.11	7.19	7.30	7.43	7.57	-	11.14	11.26	11.40	11.55
-	7.22	7.33	7.46	8.00	-	11.23	11.35	11.49	12.04
7.17	7.25	7.36	7.49	8.03	-	11.30	11.42	11.56	12.11
7.19	7.27	7.38	7.51	8.05	-	11.36	11.48	12.02	12.17
7.20	7.30	7.42	7.55	8.09	-	11.45	11.57	12.11	12.26
-	7.33	7.45	7.58	8.12	-	11.51	12.03	12.17	12.32
7.26	7.36	7.48	8.01	8.15	-	12.00	12.12	12.26	12.41
7.29	7.39	7.51	8.04	8.18	-	12.06	12.18	12.32	12.47
7.32	7.42	7.54	8.07	8.21	-	12.13	12.25	12.39	12.54
-	7.46	7.58	8.12	8.27	-	12.21	12.33	12.47	1.02
7.39	7.49	8.01	8.15	8.30	-	12.28	12.40	12.54	1.09
7.41	7.51	8.03	8.17	8.32	-	12.37	12.49	1.03	1.18
-	7.54	8.06	8.20	8.35	-	12.44	12.56	1.10	1.25
-	7.57	8.09	8.23	8.38	-	12.51	1.03	1.17	1.32
7.50	8.00	8.12	8.27	8.43	-	12.57	1.09	1.23	1.38
-	8.03	8.15	8.30	8.46	-	1.03	1.16	1.31	1.46
-	8.06	8.18	8.33	8.49	-	1.10	1.23	1.38	1.53
-	8.09	8.21	8.36	8.52	1.06	1.15	1.28	1.43	1.58
8.02	8.12	8.24	8.39	8.55	-	1.18	1.31	1.46	2.01
-	8.14	8.26	8.41	8.57	1.15	1.24	1.37	1.52	2.07
-	8.18	8.31	8.46	9.02	-	1.31	1.43	1.57	2.12
-	8.21	8.34	8.49	9.05	-	1.38	1.50	2.04	2.19
8.14	8.24	8.37	8.52	9.08	-	1.44	1.56	2.10	2.25
-	8.27	8.40	8.55	9.11	-	1.50	2.02	2.16	2.31
-	8.30	8.43	8.57	9.12	1.47	1.56	2.08	2.22	2.37
-	8.33	8.46	9.00	9.15	-	2.00	2.12	2.27	2.42
-	8.36	8.49	9.03	9.18	1.55	2.04	2.16	2.31	2.46
8.29	8.39	8.52	9.07	9.23	-	2.09	2.21	2.36	2.51
-	8.42	8.55	9.09	9.24	-	2.12	2.24	2.39	2.54
-	8.45	8.58	9.12	9.27	2.06	2.15	2.27	2.42	2.57
-	8.48	9.01	9.15	9.30	-	2.19	2.31	2.46	3.01
-	8.51	9.04	9.18	9.33	2.12	2.21	2.33	2.48	3.03
-	8.55	9.08	9.22	9.37	2.15	2.24	2.36	2.51	3.06
-	8.59	9.12	9.26	9.41	2.18	2.27	2.39	2.54	3.09
-	9.03	9.15	9.29	9.44	-	2.30	2.42	2.57	3.13
-	9.07	9.19	9.33	9.48	2.24	2.33	2.45	3.00	3.16
-	9.11	9.23	9.37	9.52	-	2.36	2.48	3.03	3.19
-	9.15	9.27	9.41	9.56	2.30	2.39	2.51	3.06	3.22
-	9.19	9.31	9.45	10.00	-	2.42	2.54	3.09	3.25
-	9.23	9.35	9.49	10.04	2.36	2.45	2.57	3.12	3.28
CONTINUED ...					CONTINUED ...				

# 99 B-Line UBC

From Commercial-Broadway Station to UBC Exchange.

Lougheed at Boundary #52092	Commercial-Broadway Station Bay 5	Broadway-City Hall Station Bay 4	Alma at 10 Ave (E) #50357	UBC Exchange (E)	Lougheed at Boundary #52092	Commercial-Broadway Station Bay 5	Broadway-City Hall Station Bay 4	Alma at 10 Ave (E) #50357	UBC Exchange (E)
<b>MONDAY TO FRIDAY</b>									
-	2.49	3.01	3.16	3.32	-	6.29	6.41	6.55	7.09
-	2.53	3.05	3.20	3.36	-	6.39	6.51	7.04	7.18
2.46	2.55	3.07	3.22	3.38	-	6.45	6.57	7.10	7.24
-	2.59	3.11	3.26	3.42	-	6.52	7.04	7.17	7.31
2.51	3.01	3.13	3.28	3.44	-	7.00	7.11	7.24	7.38
-	3.04	3.16	3.31	3.47	-	7.09	7.20	7.33	7.47
2.57	3.07	3.19	3.34	3.50	-	7.19	7.30	7.43	7.57
-	3.11	3.23	3.38	3.54	-	7.24	7.35	7.48	8.02
3.03	3.13	3.25	3.40	3.56	-	7.30	7.41	7.54	8.07
3.05	3.15	3.28	3.43	3.59	-	7.39	7.50	8.03	8.16
-	3.20	3.33	3.48	4.04	-	7.49	8.00	8.13	8.26
3.13	3.23	3.36	3.51	4.07	-	7.59	8.10	8.23	8.36
3.16	3.26	3.39	3.54	4.10	-	8.09	8.20	8.33	8.46
-	3.28	3.41	3.56	4.12	-	8.19	8.30	8.43	8.56
-	3.33	3.46	4.01	4.17	-	8.29	8.40	8.53	9.06
3.25	3.35	3.48	4.03	4.19	-	8.39	8.49	9.02	9.15
-	3.37	3.50	4.05	4.21	-	8.49	8.59	9.12	9.25
-	3.41	3.54	4.09	4.25	-	8.59	9.09	9.22	9.35
3.34	3.44	3.57	4.12	4.28	-	9.13	9.23	9.35	9.48
-	3.47	4.00	4.15	4.30	-	9.28	9.38	9.50	10.03
-	3.50	4.03	4.18	4.33	-	9.43	9.53	10.05	10.18
-	3.53	4.06	4.21	4.36	-	9.58	10.08	10.20	10.33
3.46	3.56	4.09	4.24	4.39	-	10.13	10.23	10.34	10.46
-	3.59	4.12	4.27	4.42	-	10.29	10.39	10.50	11.02
-	4.02	4.15	4.30	4.45	-	10.43	10.53	11.04	11.16
3.55	4.05	4.18	4.33	4.48	-	10.58	11.08	11.19	11.31
-	4.08	4.21	4.36	4.51	-	11.13	11.23	11.34	11.45
-	4.11	4.24	4.39	4.54	-	11.28	11.38	11.49	12.00
-	4.14	4.27	4.42	4.57	-	11.43	11.53	12.04	12.15
-	4.17	4.30	4.45	5.00	-	11.58	12.08	12.19	12.30
-	4.20	4.33	4.48	5.03	-	12.13	12.22	12.33	12.44
-	4.23	4.36	4.51	5.06	-	12.28	12.37	12.48	12.59
-	4.26	4.39	4.54	5.09	-	12.43	12.52	1.03	1.14
-	4.29	4.42	4.57	5.12	-	12.58	1.07	1.18	1.29
-	4.32	4.45	5.00	5.15	-	1.13	1.21	1.31	1.42
-	4.35	4.48	5.03	5.18	-	1.33	1.41	1.51	2.02
-	4.39	4.52	5.07	5.22	-	1.58	2.06	2.16	2.27
-	4.43	4.56	5.11	5.26	-	-	-	-	-
-	4.45	4.58	5.13	5.28	-	-	-	-	-
-	4.48	5.01	5.16	5.31	<b>SATURDAY</b>				
-	4.51	5.04	5.19	5.34	5.32	5.39	5.47	5.57	6.08
-	4.55	5.08	5.23	5.38	5.47	5.54	6.02	6.12	6.23
-	4.57	5.10	5.25	5.40	6.02	6.09	6.18	6.29	6.40
-	5.00	5.14	5.29	5.44	6.16	6.24	6.33	6.44	6.56
-	5.04	5.18	5.33	5.48	6.28	6.36	6.45	6.56	7.08
-	5.10	5.24	5.39	5.54	6.38	6.46	6.55	7.07	7.19
-	5.12	5.26	5.41	5.56	-	6.56	7.05	7.16	7.28
-	5.16	5.30	5.45	6.00	6.57	7.05	7.14	7.26	7.38
-	5.20	5.34	5.49	6.04	-	7.15	7.25	7.36	7.48
-	5.24	5.38	5.53	6.08	-	7.25	7.35	7.46	7.58
-	5.29	5.43	5.58	6.13	7.27	7.35	7.45	7.57	8.09
-	5.34	5.48	6.03	6.18	-	7.45	7.55	8.07	8.19
-	5.39	5.53	6.08	6.23	-	7.55	8.05	8.17	8.29
-	5.44	5.58	6.13	6.28	-	8.05	8.15	8.27	8.39
-	5.49	6.02	6.16	6.31	-	8.15	8.26	8.38	8.51
-	5.54	6.07	6.21	6.36	8.14	8.22	8.33	8.45	8.58
-	5.59	6.12	6.26	6.41	-	8.31	8.42	8.54	9.07
-	6.04	6.16	6.30	6.44	8.31	8.39	8.50	9.02	9.15
-	6.11	6.23	6.37	6.51	-	8.47	8.58	9.10	9.23
-	6.15	6.27	6.41	6.55	-	8.55	9.06	9.18	9.31
-	6.23	6.35	6.49	7.03	8.52	9.00	9.11	9.24	9.37
CONTINUED ...					CONTINUED ...				

# 99 B-Line UBC

Commercial-Broadway Station to UBC Exchange.  
(Refer to Monday to Friday for routing)

Lougheed at Boundary #52092	Commercial-Broadway Station Bay 5	Broadway-City Hall Station Bay 4	Alma at 10 Ave (E) #50357	UBC Exchange (E)	Lougheed at Boundary #52092	Commercial-Broadway Station Bay 5	Broadway-City Hall Station Bay 4	Alma at 10 Ave (E) #50357	UBC Exchange (E)
<b>SATURDAY</b>					<b>SATURDAY</b>				
... CONTINUED					... CONTINUED				
-	9.05	9.16	9.29	9.42	-	3.53	4.06	4.20	4.35
-	9.13	9.24	9.37	9.50	-	3.59	4.12	4.26	4.41
9.12	9.20	9.31	9.44	9.57	-	4.05	4.18	4.32	4.47
-	9.26	9.37	9.50	10.03	-	4.11	4.24	4.38	4.53
9.25	9.33	9.44	9.57	10.10	-	4.17	4.30	4.44	4.59
-	9.39	9.50	10.03	10.16	-	4.23	4.36	4.50	5.05
-	9.46	9.57	10.10	10.23	-	4.29	4.42	4.56	5.11
-	9.55	10.06	10.19	10.32	-	4.35	4.48	5.02	5.17
-	10.04	10.15	10.28	10.42	-	4.41	4.54	5.08	5.23
-	10.12	10.23	10.36	10.50	-	4.47	5.00	5.14	5.29
-	10.19	10.30	10.43	10.57	-	4.52	5.05	5.19	5.34
-	10.27	10.38	10.51	11.05	-	4.59	5.12	5.26	5.41
-	10.35	10.48	11.02	11.17	-	5.06	5.20	5.34	5.49
-	10.41	10.54	11.08	11.23	-	5.13	5.27	5.41	5.56
-	10.49	11.02	11.16	11.31	-	5.20	5.34	5.48	6.02
-	10.57	11.10	11.24	11.39	-	5.27	5.41	5.55	6.09
-	11.04	11.16	11.30	11.44	-	5.35	5.49	6.03	6.17
-	11.11	11.23	11.37	11.51	-	5.43	5.57	6.11	6.25
-	11.18	11.30	11.44	11.58	-	5.51	6.05	6.19	6.33
-	11.25	11.37	11.51	12.05	-	5.59	6.13	6.27	6.41
-	11.33	11.46	12.00	12.14	-	6.08	6.22	6.36	6.50
-	11.40	11.53	12.07	12.21	-	6.17	6.31	6.45	6.59
-	11.48	12.01	12.15	12.29	-	6.25	6.39	6.53	7.07
-	11.55	12.08	12.22	12.36	-	6.34	6.47	7.00	7.14
11.50	12.00	12.13	12.27	12.42	-	6.42	6.55	7.08	7.22
-	12.06	12.19	12.33	12.48	-	6.50	7.03	7.16	7.30
-	12.14	12.27	12.41	12.56	-	6.58	7.11	7.24	7.38
-	12.20	12.33	12.47	1.02	-	7.09	7.21	7.34	7.47
12.15	12.25	12.38	12.52	1.07	-	7.19	7.31	7.44	7.57
-	12.32	12.46	1.00	1.15	-	7.29	7.41	7.54	8.07
-	12.39	12.53	1.07	1.22	-	7.40	7.51	8.04	8.17
-	12.45	12.59	1.13	1.28	-	7.49	8.00	8.13	8.26
12.43	12.51	1.05	1.19	1.34	-	7.59	8.10	8.23	8.36
-	12.57	1.11	1.25	1.40	-	8.09	8.20	8.33	8.46
-	1.02	1.16	1.30	1.45	-	8.19	8.30	8.43	8.56
-	1.08	1.22	1.36	1.51	-	8.31	8.42	8.54	9.07
-	1.14	1.28	1.42	1.57	-	8.40	8.51	9.03	9.16
-	1.20	1.34	1.48	2.03	-	8.49	9.00	9.12	9.25
-	1.27	1.41	1.55	2.10	-	8.59	9.10	9.22	9.35
-	1.34	1.48	2.02	2.17	-	9.09	9.20	9.32	9.45
1.30	1.39	1.53	2.07	2.22	-	9.19	9.30	9.42	9.55
-	1.44	1.58	2.12	2.27	-	9.29	9.40	9.52	10.05
-	1.49	2.03	2.17	2.32	-	9.39	9.50	10.02	10.15
-	1.55	2.09	2.23	2.38	-	9.49	10.00	10.12	10.25
-	2.04	2.18	2.33	2.48	-	9.59	10.10	10.22	10.35
-	2.10	2.24	2.39	2.54	-	10.09	10.20	10.32	10.45
-	2.16	2.30	2.45	3.00	-	10.21	10.32	10.44	10.57
-	2.22	2.36	2.51	3.06	-	10.33	10.44	10.56	11.09
-	2.29	2.43	2.58	3.13	-	10.45	10.56	11.08	11.21
-	2.35	2.49	3.04	3.19	-	10.57	11.08	11.20	11.33
-	2.41	2.55	3.10	3.25	-	11.09	11.19	11.30	11.42
-	2.47	3.01	3.16	3.31	-	11.21	11.31	11.42	11.54
-	2.53	3.07	3.22	3.37	-	11.33	11.43	11.54	12.06
-	2.59	3.13	3.28	3.43	-	11.47	11.57	12.08	12.20
-	3.05	3.18	3.33	3.48	-	12.02	12.11	12.22	12.33
-	3.11	3.24	3.39	3.54	-	12.17	12.26	12.37	12.48
-	3.17	3.30	3.45	4.00	-	12.32	12.41	12.52	1.03
-	3.24	3.37	3.52	4.07	-	12.47	12.56	1.07	1.18
-	3.29	3.42	3.57	4.12	-	1.02	1.11	1.21	1.32
-	3.34	3.47	4.01	4.16	-	1.17	1.26	1.36	1.47
-	3.40	3.53	4.07	4.22	-	1.32	1.41	1.51	2.02
-	3.47	4.00	4.14	4.29	-	1.52	2.01	2.11	2.22
CONTINUED ...					CONTINUED ...				

# 99 B-Line UBC

Commercial-Broadway Station to UBC Exchange.  
(Refer to Monday to Friday for routing)

Lougheed at Boundary #52092	Commercial-Broadway Station Bay 5	Broadway-City Hall Station Bay 4	Alma at 10 Ave (E) #50357	UBC Exchange (E)	Lougheed at Boundary #52092	Commercial-Broadway Station Bay 5	Broadway-City Hall Station Bay 4	Alma at 10 Ave (E) #50357	UBC Exchange (E)
<b>SUNDAY &amp; HOLIDAYS</b>					<b>SUNDAY &amp; HOLIDAYS</b>				
... CONTINUED					... CONTINUED				
6.48	6.55	7.04	7.15	7.26	-	3.23	3.36	3.50	4.05
7.09	7.16	7.25	7.36	7.47	-	3.32	3.45	3.59	4.14
7.24	7.31	7.40	7.51	8.03	-	3.40	3.53	4.07	4.22
7.38	7.46	7.56	8.07	8.19	-	3.49	4.02	4.16	4.31
7.51	7.59	8.09	8.20	8.32	-	3.57	4.10	4.24	4.39
-	8.16	8.27	8.38	8.50	-	4.06	4.19	4.33	4.48
8.23	8.31	8.42	8.54	9.07	-	4.14	4.27	4.41	4.56
-	8.45	8.56	9.08	9.21	-	4.23	4.36	4.50	5.05
-	8.58	9.09	9.21	9.34	-	4.31	4.43	4.57	5.12
-	9.09	9.19	9.31	9.44	-	4.40	4.52	5.06	5.21
-	9.19	9.29	9.41	9.54	-	4.48	5.00	5.14	5.29
9.21	9.29	9.39	9.51	10.04	-	4.57	5.09	5.23	5.38
-	9.39	9.51	10.04	10.17	-	5.05	5.17	5.31	5.46
9.41	9.49	10.01	10.14	10.27	-	5.14	5.26	5.40	5.55
-	9.58	10.10	10.23	10.36	-	5.22	5.34	5.48	6.03
9.59	10.07	10.20	10.33	10.46	-	5.31	5.43	5.57	6.11
-	10.16	10.28	10.41	10.54	-	5.39	5.51	6.05	6.19
-	10.25	10.37	10.50	11.03	-	5.48	6.00	6.14	6.28
-	10.34	10.46	10.59	11.12	-	5.56	6.08	6.22	6.36
10.34	10.42	10.55	11.08	11.21	-	6.05	6.17	6.30	6.43
-	10.50	11.02	11.15	11.28	-	6.14	6.26	6.39	6.52
-	10.58	11.10	11.23	11.36	-	6.26	6.38	6.51	7.04
-	11.07	11.18	11.31	11.44	-	6.36	6.48	7.01	7.15
11.05	11.14	11.25	11.38	11.51	-	6.48	7.00	7.13	7.27
-	11.23	11.34	11.47	12.00	-	7.00	7.12	7.25	7.39
-	11.31	11.44	11.57	12.11	-	7.13	7.25	7.38	7.52
-	11.40	11.53	12.06	12.20	-	7.27	7.39	7.52	8.06
11.41	11.49	12.02	12.15	12.29	-	7.42	7.54	8.06	8.19
-	11.58	12.11	12.24	12.38	-	7.57	8.09	8.21	8.34
-	12.07	12.20	12.33	12.47	-	8.12	8.23	8.35	8.47
-	12.16	12.29	12.42	12.56	-	8.27	8.38	8.50	9.02
-	12.24	12.37	12.50	1.04	-	8.42	8.53	9.05	9.17
-	12.34	12.47	1.00	1.14	-	8.57	9.08	9.20	9.32
-	12.44	12.57	1.10	1.24	-	9.12	9.23	9.34	9.46
-	12.52	1.05	1.18	1.32	-	9.27	9.38	9.49	10.01
-	1.01	1.14	1.28	1.43	-	9.42	9.53	10.04	10.16
-	1.07	1.20	1.34	1.49	-	9.57	10.08	10.19	10.31
-	1.15	1.28	1.42	1.57	-	10.12	10.22	10.33	10.44
-	1.25	1.38	1.52	2.07	-	10.27	10.37	10.48	10.59
-	1.35	1.48	2.02	2.17	-	10.42	10.52	11.03	11.14
-	1.42	1.55	2.09	2.24	-	10.57	11.07	11.18	11.29
-	1.49	2.02	2.16	2.31	-	11.12	11.22	11.32	11.43
-	1.58	2.11	2.25	2.40	-	11.27	11.37	11.47	11.58
-	2.06	2.19	2.33	2.48	-	11.42	11.52	12.02	12.13
-	2.15	2.28	2.42	2.57	-	11.57	12.07	12.17	12.28
-	2.23	2.36	2.50	3.05	-	12.22	12.32	12.42	12.52
-	2.32	2.45	2.59	3.14	-	12.52	1.02	1.12	1.22
-	2.40	2.53	3.07	3.22	-	1.22	1.31	1.41	1.51
-	2.49	3.02	3.16	3.31	-	1.52	2.01	2.11	2.21
-	2.57	3.10	3.24	3.39	-				
-	3.06	3.19	3.33	3.48	-				
-	3.14	3.27	3.41	3.56	-				
CONTINUED ...					CONTINUED ...				

# 99 B-Line Commercial-Broadway Station

From UBC Exchange via Wesbrook, University Blvd, 10 Ave, Alma, Broadway, Commercial Dr to Commercial-Broadway Station.

UBC Exchange Bay 7	Broadway at Alma (E) #58037	Broadway-City Hall Station Bay 1	Commercial-Broadway Station (E)	Boundary at Lougheed (E)	UBC Exchange Bay 7	Broadway at Alma (E) #58037	Broadway-City Hall Station Bay 1	Commercial-Broadway Station (E)	Boundary at Lougheed (E)
<b>MONDAY TO FRIDAY</b>									
-	6.13	6.26	6.36	-	10.07	10.20	10.35	10.47	-
6.26	6.28	6.41	6.51	-	10.12	10.25	10.40	10.52	-
6.40	6.51	7.03	7.14	-	10.15	10.28	10.43	10.55	-
6.49	7.00	7.12	7.23	-	10.19	10.32	10.47	10.59	-
6.57	7.08	7.20	7.31	-	10.23	10.36	10.51	11.04	11.14
7.03	7.14	7.27	7.40	-	10.27	10.40	10.55	11.08	11.18
7.10	7.21	7.34	7.47	-	10.30	10.44	10.59	11.12	-
7.14	7.25	7.38	7.51	-	10.33	10.47	11.02	11.15	-
7.18	7.30	7.43	7.58	-	10.37	10.51	11.06	11.19	11.29
7.21	7.33	7.46	8.01	-	10.41	10.55	11.10	11.23	11.33
7.25	7.37	7.50	8.05	-	10.45	10.59	11.14	11.27	-
7.29	7.41	7.54	8.09	-	10.49	11.03	11.18	11.31	11.41
7.33	7.45	7.58	8.13	-	10.53	11.07	11.22	11.35	-
7.37	7.49	8.02	8.17	-	10.58	11.12	11.27	11.40	-
7.41	7.53	8.06	8.21	-	11.03	11.17	11.32	11.45	-
7.44	7.56	8.09	8.24	-	11.08	11.22	11.37	11.50	-
7.47	7.59	8.13	8.28	-	11.13	11.27	11.42	11.57	12.07
7.50	8.02	8.16	8.31	-	11.18	11.32	11.47	12.00	-
7.53	8.05	8.19	8.34	-	11.24	11.38	11.53	12.06	-
7.56	8.08	8.22	8.37	-	11.31	11.45	12.01	12.15	-
7.59	8.11	8.25	8.40	-	11.37	11.51	12.07	12.22	12.33
8.02	8.15	8.29	8.44	-	11.42	11.56	12.12	12.26	-
8.05	8.18	8.32	8.47	-	11.48	12.02	12.18	12.32	-
8.08	8.21	8.35	8.50	-	11.55	12.09	12.25	12.39	-
8.10	8.23	8.37	8.51	9.00	12.03	12.17	12.33	12.47	-
8.12	8.25	8.39	8.54	-	12.11	12.25	12.41	12.55	-
8.14	8.27	8.41	8.56	-	12.18	12.32	12.48	1.02	-
8.17	8.30	8.44	8.57	-	12.25	12.39	12.55	1.09	-
8.20	8.33	8.47	9.01	9.12	12.35	12.50	1.06	1.21	-
8.23	8.36	8.50	9.03	-	12.42	12.57	1.13	1.28	-
8.26	8.39	8.53	9.07	9.18	12.49	1.04	1.20	1.35	-
8.32	8.45	9.00	9.13	-	12.54	1.09	1.25	1.40	-
8.35	8.48	9.03	9.18	9.29	1.02	1.17	1.33	1.48	-
8.37	8.50	9.05	9.18	-	1.11	1.26	1.42	1.57	-
8.41	8.54	9.09	9.22	-	1.18	1.33	1.49	2.04	-
8.43	8.56	9.11	9.26	9.37	1.25	1.40	1.56	2.11	-
8.45	8.58	9.13	9.26	-	1.34	1.49	2.05	2.20	-
8.48	9.01	9.16	9.31	9.41	1.42	1.57	2.13	2.28	-
8.51	9.04	9.19	9.32	-	1.48	2.03	2.19	2.34	-
8.55	9.08	9.23	9.36	-	1.55	2.10	2.26	2.41	-
8.57	9.10	9.25	9.38	-	2.00	2.14	2.30	2.44	-
9.03	9.16	9.30	9.42	-	2.06	2.20	2.36	2.50	-
9.06	9.19	9.33	9.45	-	2.12	2.26	2.42	2.56	-
9.10	9.23	9.37	9.49	-	2.18	2.32	2.48	3.02	-
9.13	9.26	9.40	9.52	-	2.24	2.38	2.54	3.08	-
9.16	9.29	9.43	9.55	-	2.30	2.45	3.02	3.17	-
9.19	9.32	9.46	9.57	10.07	2.35	2.51	3.09	3.21	-
9.22	9.35	9.49	10.01	-	2.40	2.56	3.14	3.26	-
9.25	9.38	9.52	10.03	10.13	2.44	3.00	3.18	3.30	-
9.28	9.41	9.55	10.07	-	2.48	3.04	3.22	3.34	-
9.31	9.44	9.59	10.11	-	2.52	3.08	3.26	3.38	-
9.34	9.47	10.02	10.13	10.22	2.57	3.13	3.31	3.43	-
9.37	9.50	10.05	10.17	-	3.00	3.17	3.36	3.48	-
9.40	9.53	10.08	10.19	10.28	3.03	3.20	3.39	3.51	-
9.43	9.56	10.11	10.23	-	3.06	3.23	3.42	3.54	-
9.46	9.59	10.14	10.26	-	3.09	3.26	3.45	3.57	-
9.49	10.02	10.17	10.29	-	3.12	3.29	3.48	4.00	-
9.52	10.05	10.20	10.31	10.40	3.15	3.32	3.51	4.04	-
9.56	10.09	10.24	10.35	10.44	3.18	3.35	3.54	4.07	-
10.00	10.13	10.28	10.41	10.51	3.21	3.38	3.57	4.10	-
10.04	10.17	10.32	10.45	10.55	3.24	3.41	4.00	4.13	-
CONTINUED ...					CONTINUED ...				

# 99 B-Line Commercial-Broadway Station

From UBC Exchange to Commercial-Broadway Station.

UBC Exchange Bay 7	Broadway at Alma (E) #58037	Broadway-City Hall Station Bay 1	Commercial-Broadway Station (E)	Boundary at Lougheed (E)	UBC Exchange Bay 7	Broadway at Alma (E) #58037	Broadway-City Hall Station Bay 1	Commercial-Broadway Station (E)	Boundary at Lougheed (E)
<b>MONDAY TO FRIDAY</b>									
3.27	3.44	4.03	4.16	-	7.08	7.21	7.35	7.47	-
3.30	3.48	4.07	4.20	-	7.14	7.27	7.41	7.53	8.02
3.33	3.51	4.10	4.23	-	7.21	7.34	7.48	8.00	-
3.37	3.55	4.14	4.27	-	7.27	7.40	7.54	8.06	-
3.41	3.59	4.18	4.31	-	7.35	7.48	8.02	8.14	8.23
3.43	4.01	4.20	4.33	-	7.41	7.54	8.08	8.20	-
3.47	4.04	4.23	4.36	-	7.48	8.01	8.15	8.27	-
3.49	4.06	4.25	4.38	-	7.55	8.08	8.22	8.34	-
3.52	4.09	4.28	4.41	-	8.03	8.15	8.28	8.40	-
3.55	4.12	4.31	4.44	-	8.11	8.23	8.36	8.48	8.57
3.59	4.16	4.35	4.48	-	8.19	8.31	8.44	8.56	9.05
4.02	4.19	4.38	4.51	-	8.26	8.38	8.51	9.03	-
4.04	4.21	4.40	4.53	-	8.36	8.48	9.01	9.12	-
4.09	4.26	4.45	4.58	-	8.46	8.58	9.11	9.21	9.30
4.12	4.28	4.45	4.57	5.11	8.55	9.07	9.20	9.31	-
4.17	4.34	4.53	5.05	-	9.05	9.16	9.29	9.40	-
4.19	4.36	4.55	5.07	-	9.15	9.26	9.39	9.49	9.58
4.22	4.39	4.58	5.10	-	9.25	9.36	9.49	10.00	-
4.24	4.39	4.56	5.07	5.21	9.35	9.46	9.59	10.09	10.18
4.26	4.43	5.02	5.14	-	9.44	9.55	10.08	10.19	-
4.30	4.47	5.05	5.17	5.31	9.58	10.09	10.22	10.33	-
4.33	4.50	5.08	5.20	5.34	10.13	10.24	10.36	10.47	-
4.36	4.52	5.09	5.20	-	10.28	10.39	10.51	11.02	-
4.38	4.54	5.11	5.22	-	10.43	10.54	11.06	11.17	-
4.41	4.58	5.16	5.28	5.42	10.58	11.09	11.21	11.32	-
4.44	5.01	5.19	5.31	5.45	11.13	11.23	11.35	11.45	-
4.47	5.03	5.20	5.31	-	11.28	11.38	11.50	12.00	-
4.50	5.06	5.23	5.34	-	11.43	11.53	12.05	12.15	-
4.53	5.10	5.28	5.40	5.53	11.58	12.08	12.20	12.30	-
4.56	5.12	5.29	5.40	-	12.13	12.23	12.34	12.42	-
4.59	5.16	5.34	5.46	5.59	12.28	12.38	12.49	12.57	-
5.02	5.18	5.35	5.47	-	12.43	12.53	1.04	1.12	-
5.05	5.21	5.39	5.51	6.04	12.58	1.08	1.19	1.27	-
5.08	5.24	5.41	5.53	-	1.13	1.23	1.34	1.42	-
5.11	5.27	5.44	5.56	-	1.43	1.53	2.04	2.12	2.20
5.15	5.31	5.49	6.01	-	2.13	2.23	2.34	2.42	-
5.18	5.33	5.50	6.02	6.14	2.48	2.58	3.09	3.17	3.25
5.21	5.36	5.53	6.05	6.17	<b>SATURDAY</b>				
5.25	5.41	5.59	6.11	-	6.14	6.24	6.36	6.45	-
5.27	5.42	5.59	6.11	6.23	6.29	6.39	6.51	7.00	-
5.31	5.46	6.03	6.14	6.25	6.45	6.55	7.07	7.16	-
5.33	5.49	6.06	6.18	-	7.01	7.12	7.24	7.34	-
5.36	5.51	6.08	6.19	6.30	7.14	7.25	7.37	7.47	-
5.39	5.54	6.11	6.22	6.33	7.24	7.35	7.47	7.57	-
5.43	5.58	6.15	6.26	6.37	7.33	7.44	7.56	8.07	-
5.45	6.01	6.18	6.30	-	7.43	7.54	8.06	8.17	-
5.49	6.05	6.22	6.34	-	7.54	8.05	8.17	8.28	-
5.53	6.07	6.23	6.34	6.44	8.05	8.16	8.29	8.40	-
5.59	6.13	6.29	6.40	6.50	8.16	8.28	8.41	8.52	-
6.02	6.16	6.32	6.42	-	8.24	8.36	8.49	9.00	-
6.05	6.19	6.34	6.45	6.55	8.36	8.48	9.01	9.12	-
6.09	6.23	6.39	6.52	-	8.47	8.59	9.12	9.23	-
6.13	6.27	6.43	6.56	7.06	8.57	9.09	9.22	9.33	-
6.18	6.32	6.48	7.01	-	9.07	9.20	9.34	9.45	-
6.23	6.37	6.53	7.06	7.16	9.15	9.28	9.42	9.53	-
6.28	6.42	6.58	7.11	-	9.22	9.35	9.49	10.00	-
6.33	6.46	7.01	7.14	-	9.30	9.43	9.57	10.08	-
6.37	6.50	7.05	7.18	-	9.38	9.51	10.05	10.16	-
6.43	6.56	7.11	7.23	7.32	9.44	9.57	10.11	10.22	-
6.49	7.02	7.17	7.30	-	9.48	10.01	10.15	10.26	-
6.55	7.08	7.23	7.35	7.44	9.56	10.09	10.23	10.34	-
7.01	7.14	7.28	7.40	-	CONTINUED ...				

# 99 B-Line Commercial-Broadway Station

UBC Exchange to Commercial-Broadway Station.  
(Refer to Monday to Friday for routing)

UBC Exchange Bay 7	Broadway at Alma (E) #58037	Broadway-City Hall Station Bay 1	Commercial-Broadway Station (E)	Boundary at Loughheed (E)	UBC Exchange Bay 7	Broadway at Alma (E) #58037	Broadway-City Hall Station Bay 1	Commercial-Broadway Station (E)	Boundary at Loughheed (E)
<b>SATURDAY</b>									
... CONTINUED					... CONTINUED				
10.03	10.16	10.30	10.42	-	4.49	5.03	5.18	5.33	-
10.09	10.22	10.36	10.48	-	4.55	5.09	5.24	5.39	-
10.18	10.31	10.45	10.57	-	5.01	5.15	5.31	5.46	-
10.25	10.38	10.52	11.04	-	5.07	5.21	5.37	5.52	-
10.33	10.46	11.00	11.14	-	5.13	5.27	5.43	5.57	6.07
10.40	10.53	11.07	11.21	-	5.19	5.33	5.49	6.04	-
10.48	11.01	11.15	11.29	-	5.25	5.39	5.55	6.09	6.19
10.56	11.09	11.23	11.37	-	5.31	5.45	6.00	6.15	-
11.03	11.17	11.33	11.47	-	5.37	5.51	6.06	6.19	6.29
11.11	11.25	11.41	11.55	-	5.41	5.55	6.10	6.25	-
11.22	11.36	11.52	12.06	-	5.47	6.01	6.16	6.31	-
11.28	11.42	11.58	12.12	-	5.54	6.08	6.23	6.38	-
11.36	11.50	12.06	12.20	-	6.03	6.17	6.32	6.45	-
11.44	11.58	12.14	12.28	-	6.11	6.25	6.40	6.53	7.03
11.51	12.05	12.21	12.35	-	6.19	6.33	6.48	7.01	-
11.58	12.12	12.28	12.42	-	6.28	6.42	6.57	7.10	-
12.05	12.19	12.35	12.49	-	6.36	6.49	7.03	7.16	-
12.12	12.26	12.42	12.56	-	6.44	6.57	7.11	7.24	7.34
12.20	12.34	12.50	1.04	-	6.52	7.05	7.19	7.32	-
12.27	12.41	12.57	1.11	-	7.00	7.13	7.28	7.41	-
12.34	12.48	1.04	1.18	-	7.06	7.19	7.34	7.47	-
12.41	12.55	1.11	1.25	-	7.14	7.27	7.42	7.55	-
12.48	1.02	1.18	1.32	-	7.21	7.34	7.49	8.02	-
12.55	1.09	1.25	1.39	-	7.29	7.42	7.57	8.09	8.19
1.01	1.15	1.31	1.46	-	7.36	7.49	8.03	8.13	8.23
1.08	1.22	1.38	1.53	-	7.44	7.57	8.11	8.23	-
1.14	1.28	1.44	1.59	-	7.53	8.06	8.20	8.32	-
1.21	1.35	1.51	2.06	-	8.03	8.15	8.28	8.40	-
1.28	1.42	1.58	2.13	-	8.13	8.25	8.38	8.50	-
1.34	1.48	2.04	2.19	-	8.23	8.35	8.48	9.00	-
1.40	1.54	2.10	2.25	-	8.33	8.45	8.58	9.10	-
1.47	2.01	2.17	2.32	-	8.43	8.55	9.08	9.20	-
1.53	2.07	2.23	2.38	-	8.53	9.05	9.18	9.30	-
1.59	2.13	2.29	2.44	-	9.03	9.15	9.29	9.41	-
2.05	2.19	2.35	2.50	-	9.13	9.25	9.39	9.51	-
2.11	2.25	2.41	2.56	-	9.23	9.35	9.49	10.01	-
2.17	2.31	2.47	3.02	-	9.33	9.45	9.59	10.11	-
2.23	2.37	2.53	3.08	-	9.43	9.55	10.09	10.21	-
2.30	2.44	3.00	3.15	-	9.53	10.05	10.19	10.31	-
2.35	2.49	3.05	3.20	-	10.03	10.15	10.28	10.38	10.48
2.41	2.55	3.11	3.26	-	10.11	10.23	10.36	10.48	-
2.47	3.01	3.17	3.32	-	10.23	10.35	10.48	11.00	-
2.54	3.08	3.24	3.39	-	10.33	10.45	10.58	11.10	-
3.00	3.14	3.30	3.45	-	10.43	10.55	11.08	11.20	-
3.06	3.20	3.36	3.51	-	10.55	11.07	11.20	11.32	-
3.12	3.26	3.42	3.57	-	11.07	11.18	11.30	11.40	11.50
3.18	3.32	3.48	4.03	-	11.19	11.30	11.42	11.52	-
3.24	3.38	3.54	4.09	-	11.31	11.42	11.54	12.04	-
3.30	3.44	4.00	4.15	-	11.43	11.54	12.06	12.16	-
3.36	3.50	4.06	4.21	-	11.55	12.06	12.18	12.28	-
3.42	3.56	4.12	4.27	-	12.07	12.17	12.29	12.39	-
3.48	4.02	4.18	4.33	-	12.19	12.29	12.41	12.51	-
3.54	4.08	4.24	4.39	-	12.31	12.41	12.53	1.03	-
4.00	4.14	4.29	4.44	-	12.46	12.56	1.08	1.18	-
4.05	4.19	4.34	4.49	-	1.01	1.11	1.22	1.32	-
4.12	4.26	4.41	4.56	-	1.16	1.26	1.37	1.47	-
4.19	4.33	4.48	5.03	-	1.46	1.56	2.07	2.18	2.25
4.25	4.39	4.54	5.09	-	2.16	2.26	2.37	2.47	-
4.31	4.45	5.00	5.15	-	2.47	2.57	3.08	3.18	-
4.37	4.51	5.06	5.21	-	3.06	3.16	3.27	3.38	3.45
4.43	4.57	5.12	5.26	5.36	3.26	3.36	3.47	3.58	4.05
CONTINUED ...									

# 99 B-Line Commercial-Broadway Station

UBC Exchange to Commercial-Broadway Station.  
(Refer to Monday to Friday for routing)

UBC Exchange Bay 7	Broadway at Alma (E) #58037	Broadway-City Hall Station Bay 1	Commercial-Broadway Station (E)	Boundary at Loughheed (E)	UBC Exchange Bay 7	Broadway at Alma (E) #58037	Broadway-City Hall Station Bay 1	Commercial-Broadway Station (E)	Boundary at Loughheed (E)
<b>SUNDAY &amp; HOLIDAYS</b>									
... CONTINUED					... CONTINUED				
7.34	7.45	7.57	8.06	-	4.04	4.18	4.33	4.46	-
7.59	8.10	8.22	8.31	-	4.13	4.27	4.42	4.55	-
8.14	8.25	8.37	8.46	-	4.21	4.35	4.50	5.03	-
8.27	8.38	8.51	9.01	-	4.30	4.44	4.59	5.12	-
8.37	8.48	9.01	9.11	-	4.38	4.52	5.07	5.20	-
8.56	9.08	9.21	9.31	-	4.47	5.01	5.16	5.29	-
9.12	9.24	9.37	9.48	-	4.56	5.10	5.25	5.38	-
9.27	9.39	9.52	10.03	-	5.04	5.18	5.33	5.46	-
9.41	9.53	10.06	10.17	-	5.13	5.27	5.42	5.55	-
9.50	10.02	10.15	10.26	-	5.21	5.35	5.50	6.03	-
10.01	10.13	10.26	10.37	-	5.29	5.43	5.58	6.09	6.18
10.12	10.24	10.37	10.48	-	5.37	5.51	6.06	6.18	-
10.22	10.34	10.47	10.58	-	5.45	5.58	6.13	6.25	-
10.32	10.45	10.59	11.11	-	5.53	6.06	6.21	6.33	-
10.42	10.55	11.09	11.21	-	6.01	6.14	6.29	6.40	6.49
10.53	11.06	11.20	11.32	-	6.09	6.22	6.37	6.49	-
11.05	11.17	11.31	11.43	-	6.17	6.30	6.45	6.56	7.05
11.14	11.26	11.40	11.52	-	6.25	6.38	6.53	7.05	-
11.23	11.35	11.49	12.01	-	6.35	6.47	7.01	7.13	-
11.32	11.44	11.58	12.10	-	6.45	6.57	7.11	7.23	-
11.41	11.53	12.07	12.19	-	6.55	7.07	7.21	7.33	-
11.50	12.02	12.16	12.28	-	7.05	7.17	7.30	7.40	7.50
11.59	12.11	12.25	12.37	-	7.14	7.26	7.39	7.49	7.59
12.06	12.19	12.33	12.46	-	7.24	7.36	7.49	8.00	-
12.14	12.27	12.41	12.54	-	7.34	7.46	7.59	8.09	-
12.22	12.35	12.49	1.02	-	7.45	7.57	8.11	8.21	8.31
12.30	12.43	12.57	1.10	-	7.58	8.10	8.23	8.33	-
12.38	12.51	1.05	1.18	-	8.12	8.24	8.37	8.47	-
12.46	12.59	1.13	1.26	-	8.27	8.39	8.52	9.02	-
12.54	1.07	1.21	1.34	-	8.42	8.53	9.06	9.16	-
1.03	1.16	1.31	1.44	-	8.57	9.08	9.21	9.31	-
1.12	1.25	1.40	1.53	-	9.12	9.23	9.35	9.45	-
1.21	1.34	1.49	2.02	-	9.27	9.38	9.50	10.00	-
1.30	1.43	1.58	2.11	-	9.42	9.53	10.05	10.15	-
1.39	1.52	2.07	2.20	-	9.57	10.08	10.20	10.30	-
1.48	2.01	2.16	2.29	-	10.12	10.23	10.35	10.45	-
1.57	2.10	2.25	2.38	-	10.27	10.38	10.50	11.00	-
2.05	2.18	2.33	2.46	-	10.42	10.53	11.05	11.15	-
2.14	2.27	2.42	2.55	-	10.57	11.08	11.20	11.30	-
2.22	2.35	2.50	3.03	-	11.12	11.22	11.34	11.44	-
2.31	2.45	3.00	3.13	-	11.27	11.37	11.49	11.59	-
2.39	2.53	3.08	3.21	-	11.42	11.52	12.04	12.14	-
2.48	3.02	3.17	3.30	-	11.57	12.07	12.19	12.29	-
2.56	3.10	3.25	3.38	-	12.12	12.21	12.32	12.41	-
3.05	3.19	3.34	3.47	-	12.27	12.36	12.47	12.56	-
3.13	3.27	3.42	3.55	-	12.42	12.51	1.02	1.11	-
3.22	3.35	3.49	4.02	-	1.05	1.14	1.25	1.34	-
3.30	3.43	3.58	4.11	-	2.46	2.55	3.06	3.16	3.25
3.39	3.52	4.07	4.20	-					
3.47	4.00	4.15	4.28	-					
3.56	4.09	4.24	4.37	-					
CONTINUED ...									

99 - Stopping Procedures, see page 46

# 100 Marpole

From 22nd Street Station via 7 Ave; then some trips via Trapp, Willard; then all trips via Marine Dr, Byrnespark, Southridge, Marine Dr, Yukon, Marine Drive Station, Cambie, Marine Dr, Granville, 70 Ave (goes via 71 Ave from 3:00 PM to 6:00 PM weekdays), Hudson, Marine Dr to Marpole Loop.

22nd Street Station Bay 6 Willard at Marine Dr (E) #58147 Marine Dr at Knight St #52205 Marine Drive Station Bay 2 (E) Marpole Loop (E)	22nd Street Station Bay 6 Willard at Marine Dr (E) #58147 Marine Dr at Knight St #52205 Marine Drive Station Bay 2 (E) Marpole Loop (E)
<b>MONDAY TO FRIDAY</b>	
4.17 - 4.35 4.42 4.51	... CONTINUED
4.29 - 4.47 4.54 5.03	2.59 - 3.19 3.31 3.45
4.41 - 4.59 5.06 5.15	3.05 - 3.25 3.37 3.51
4.53 - 5.11 5.18 5.27	3.10 3.14 3.34 3.46 4.01
5.00 5.03 5.20 5.28 5.37	3.19 - 3.42 3.54 4.09
5.08 - 5.28 5.36 5.45	3.28 - 3.51 4.03 4.18
5.17 - 5.37 5.45 5.54	3.35 - 3.58 4.10 4.25
5.25 - 5.45 5.53 6.02	3.44 3.48 4.08 4.20 4.35
5.34 5.37 5.54 6.02 6.11	3.50 - 4.16 4.29 4.45
5.41 - 6.03 6.12 6.23	3.58 - 4.24 4.37 4.53
5.49 - 6.11 6.20 6.31	4.06 - 4.32 4.45 5.01
5.57 - 6.19 6.28 6.40	4.16 4.20 4.40 4.53 5.09
6.03 - 6.25 6.34 6.46	4.22 - 4.48 5.01 5.17
6.11 6.15 6.32 6.42 6.54	4.31 - 4.57 5.10 5.26
6.16 - 6.38 6.48 7.00	4.42 4.46 5.06 5.19 5.34
6.23 - 6.45 6.55 7.07	4.48 - 5.14 5.27 5.42
6.29 - 6.51 7.01 7.13	4.55 - 5.21 5.34 5.49
6.36 - 6.58 7.08 7.20	5.04 - 5.30 5.43 5.58
6.39 6.44 7.05 7.15 7.27	5.16 5.20 5.40 5.53 6.08
6.46 - 7.12 7.22 7.34	5.24 - 5.50 6.03 6.18
6.53 - 7.19 7.29 7.41	5.33 - 5.59 6.12 6.27
7.00 - 7.26 7.36 7.48	5.43 5.48 6.09 6.22 6.37
7.08 7.13 7.34 7.45 7.58	5.59 - 6.25 6.38 6.53
7.17 - 7.43 7.54 8.07	6.17 - 6.42 6.53 7.07
7.25 - 7.51 8.02 8.15	6.32 - 6.57 7.08 7.22
7.34 - 8.00 8.11 8.24	6.49 6.53 7.12 7.22 7.34
7.39 7.44 8.05 8.16 8.29	7.08 - 7.30 7.39 7.51
7.47 - 8.13 8.24 8.37	7.20 - 7.42 7.51 8.03
7.55 - 8.21 8.32 8.46	7.36 - 7.58 8.07 8.19
8.02 - 8.28 8.39 8.53	7.54 7.58 8.16 8.26 8.38
8.14 8.19 8.41 8.52 9.06	8.04 - 8.26 8.35 8.47
8.25 - 8.51 9.02 9.16	8.20 - 8.42 8.51 9.03
8.35 - 9.01 9.12 9.26	8.36 - 8.58 9.07 9.19
8.45 - 9.11 9.22 9.36	8.51 8.55 9.13 9.23 9.35
8.54 8.59 9.21 9.32 9.46	9.06 - 9.28 9.37 9.49
9.06 - 9.31 9.42 9.56	9.21 - 9.43 9.52 10.04
9.22 - 9.46 9.57 10.11	9.39 9.43 10.00 10.09 10.20
9.37 - 10.01 10.12 10.26	9.52 - 10.13 10.22 10.33
9.52 - 10.16 10.27 10.41	10.07 - 10.28 10.37 10.48
10.07 10.11 10.30 10.41 10.55	10.24 10.28 10.45 10.54 11.05
10.20 - 10.44 10.55 11.09	10.40 - 11.00 11.08 11.17
10.34 - 10.58 11.09 11.23	10.59 - 11.19 11.27 11.36
10.49 - 11.13 11.25 11.39	11.18 11.21 11.38 11.46 11.55
11.06 11.10 11.28 11.40 11.54	11.37 - 11.57 12.05 12.14
11.19 - 11.43 11.55 12.09	12.00 - 12.18 12.25 12.34
11.34 - 11.58 12.10 12.24	12.33 12.36 12.51 12.58 1.07
11.49 - 12.13 12.25 12.39	1.00 1.03 1.18 1.25 1.34
12.06 12.10 12.28 12.40 12.54	
12.19 - 12.43 12.55 1.09	
12.35 - 12.59 1.11 1.25	
12.50 - 1.14 1.26 1.40	
1.07 1.11 1.29 1.41 1.55	
1.20 - 1.44 1.56 2.10	
1.33 - 1.57 2.09 2.23	
1.47 - 2.11 2.23 2.37	
2.01 2.05 2.25 2.37 2.52	
2.10 - 2.34 2.46 3.00	
2.23 - 2.43 2.55 3.09	
2.30 2.34 2.53 3.05 3.20	
2.40 - 3.00 3.12 3.26	
2.49 - 3.09 3.21 3.35	
<b>CONTINUED ...</b>	

# 100 Marpole

22nd Street Station to Marpole Loop.  
(Refer to Monday to Friday for routing)

22nd Street Station Bay 6 Willard at Marine Dr (E) #58147 Marine Dr at Knight St #52205 Marine Drive Station Bay 2 (E) Marpole Loop (E)	22nd Street Station Bay 6 Willard at Marine Dr (E) #58147 Marine Dr at Knight St #52205 Marine Drive Station Bay 2 (E) Marpole Loop (E)
<b>SATURDAY</b>	
4.22 - 4.40 4.47 4.56	... CONTINUED
4.41 - 5.00 5.07 5.16	5.30 - 5.54 6.06 6.20
5.01 - 5.20 5.27 5.36	5.45 5.49 6.08 6.19 6.32
5.18 - 5.37 5.45 5.55	6.00 - 6.23 6.34 6.47
5.36 5.39 5.56 6.05 6.17	6.15 - 6.38 6.49 7.02
5.52 - 6.13 6.21 6.32	6.34 - 6.57 7.08 7.21
6.07 - 6.28 6.36 6.47	6.48 6.52 7.10 7.20 7.32
6.19 - 6.40 6.48 6.59	7.00 - 7.22 7.33 7.46
6.31 6.35 6.52 7.01 7.13	7.18 - 7.40 7.50 8.02
6.43 - 7.04 7.12 7.23	7.30 - 7.52 8.02 8.14
6.54 - 7.16 7.25 7.36	7.46 - 8.07 8.17 8.29
7.06 - 7.28 7.37 7.48	8.00 8.04 8.22 8.31 8.43
7.19 7.23 7.40 7.50 8.02	8.15 - 8.37 8.46 8.58
7.31 - 7.53 8.02 8.13	8.32 - 8.54 9.03 9.15
7.43 - 8.05 8.14 8.25	8.45 - 9.07 9.16 9.28
7.56 - 8.18 8.27 8.38	9.01 9.05 9.23 9.32 9.44
8.08 - 8.30 8.39 8.51	9.13 - 9.35 9.44 9.56
8.21 8.25 8.42 8.52 9.04	9.28 - 9.50 9.59 10.11
8.32 - 8.54 9.03 9.15	9.44 - 10.06 10.15 10.27
8.45 - 9.07 9.18 9.31	9.59 10.03 10.21 10.30 10.41
8.58 - 9.20 9.31 9.44	10.13 - 10.35 10.44 10.56
9.09 - 9.31 9.42 9.55	10.28 - 10.50 10.59 11.11
9.21 9.25 9.43 9.54 10.07	10.46 - 11.07 11.15 11.26
9.34 - 9.56 10.07 10.20	11.04 11.08 11.25 11.33 11.44
9.49 - 10.11 10.22 10.35	11.26 - 11.47 11.55 12.06
10.04 - 10.26 10.37 10.50	11.47 - 12.08 12.16 12.25
10.16 10.20 10.38 10.49 11.02	12.07 12.11 12.28 12.36 12.45
10.28 - 10.50 11.01 11.14	12.33 - 12.54 1.02 1.11
10.39 - 11.02 11.14 11.28	1.04 1.08 1.25 1.33 1.42
10.51 - 11.14 11.26 11.40	
11.05 11.09 11.28 11.40 11.54	
11.17 - 11.40 11.52 12.07	
11.29 - 11.52 12.04 12.19	
11.41 - 12.04 12.16 12.31	
11.52 11.56 12.16 12.28 12.43	
12.05 - 12.28 12.40 12.55	
12.17 - 12.40 12.52 1.07	
12.29 - 12.52 1.04 1.19	
12.40 12.44 1.04 1.17 1.32	
12.52 - 1.16 1.29 1.44	
1.04 - 1.28 1.41 1.56	
1.16 - 1.40 1.53 2.08	
1.26 1.30 1.50 2.03 2.18	
1.41 - 2.05 2.18 2.33	
1.54 - 2.18 2.31 2.46	
2.06 2.10 2.30 2.43 2.58	
2.18 - 2.42 2.55 3.10	
2.30 - 2.54 3.07 3.22	
2.42 2.46 3.06 3.19 3.34	
2.54 - 3.18 3.31 3.46	
3.09 - 3.33 3.46 4.01	
3.23 - 3.47 4.00 4.15	
3.37 3.41 4.01 4.14 4.29	
3.50 - 4.14 4.27 4.42	
4.04 - 4.28 4.41 4.56	
4.19 4.23 4.43 4.56 5.11	
4.34 - 4.58 5.11 5.26	
4.50 - 5.14 5.26 5.40	
5.03 5.07 5.27 5.39 5.53	
5.16 - 5.40 5.52 6.06	
<b>CONTINUED ...</b>	



# 100 Marpole

22nd Street Station to Marpole Loop.  
(Refer to Monday to Friday for routing)

22nd Street Station Bay 6	Willard at Marine Dr (E) #58147	Marine Dr at Knight St #52205	Marine Drive Station Bay 2 (E)	Marpole Loop (E)	22nd Street Station Bay 6	Willard at Marine Dr (E) #58147	Marine Dr at Knight St #52205	Marine Drive Station Bay 2 (E)	Marpole Loop (E)
<b>SUNDAY &amp; HOLIDAYS</b>					<b>SUNDAY &amp; HOLIDAYS</b>				
4.16	-	4.35	4.42	4.52	... CONTINUED				
4.38	-	4.57	5.04	5.14	2.31	-	2.54	3.05	3.20
4.58	5.01	5.17	5.24	5.34	2.43	2.47	3.06	3.17	3.32
5.16	-	5.35	5.42	5.52	2.54	-	3.17	3.28	3.43
5.38	-	5.57	6.04	6.14	3.06	-	3.29	3.40	3.55
5.53	-	6.14	6.22	6.32	3.18	-	3.41	3.52	4.07
6.06	-	6.27	6.35	6.45	3.30	-	3.53	4.04	4.19
6.23	6.27	6.44	6.52	7.02	3.42	3.46	4.05	4.16	4.31
6.40	-	7.01	7.09	7.20	3.54	-	4.17	4.28	4.43
6.52	-	7.13	7.21	7.32	4.06	-	4.29	4.40	4.55
7.07	-	7.28	7.36	7.47	4.17	-	4.41	4.52	5.06
7.21	-	7.42	7.50	8.01	4.29	-	4.53	5.04	5.18
7.35	7.39	7.57	8.06	8.17	4.41	4.45	5.05	5.16	5.30
7.50	-	8.12	8.21	8.32	4.53	-	5.17	5.28	5.42
8.09	-	8.31	8.40	8.51	5.05	-	5.29	5.40	5.54
8.22	-	8.44	8.53	9.04	5.17	-	5.41	5.52	6.06
8.37	8.41	8.59	9.08	9.19	5.29	-	5.53	6.04	6.18
8.52	-	9.14	9.23	9.36	5.42	5.46	6.05	6.15	6.29
9.08	-	9.30	9.39	9.52	5.54	-	6.17	6.27	6.41
9.23	-	9.45	9.54	10.07	6.09	-	6.32	6.42	6.55
9.37	9.41	9.59	10.08	10.21	6.26	-	6.49	6.59	7.12
9.49	-	10.11	10.20	10.33	6.40	6.44	7.03	7.13	7.26
10.02	-	10.24	10.33	10.46	6.55	-	7.17	7.26	7.39
10.17	-	10.39	10.49	11.02	7.11	-	7.33	7.42	7.55
10.33	-	10.55	11.05	11.18	7.28	-	7.50	7.59	8.12
10.48	10.52	11.10	11.21	11.35	7.43	7.47	8.05	8.14	8.26
11.03	-	11.25	11.36	11.50	7.59	-	8.20	8.29	8.40
11.19	-	11.41	11.52	12.06	8.14	-	8.35	8.44	8.55
11.32	-	11.54	12.05	12.19	8.29	-	8.50	8.59	9.10
11.44	11.48	12.06	12.17	12.31	8.43	8.47	9.05	9.14	9.25
11.56	-	12.18	12.29	12.43	8.59	-	9.20	9.29	9.40
12.08	-	12.31	12.42	12.57	9.13	-	9.34	9.43	9.54
12.20	-	12.43	12.54	1.09	9.27	9.31	9.49	9.58	10.09
12.33	-	12.56	1.07	1.22	9.47	-	10.08	10.17	10.28
12.45	12.49	1.08	1.19	1.34	10.05	10.09	10.27	10.36	10.47
12.57	-	1.20	1.31	1.46	10.23	-	10.44	10.53	11.04
1.08	-	1.31	1.42	1.57	10.56	10.59	11.16	11.24	11.34
1.18	-	1.41	1.52	2.07	11.27	-	11.47	11.55	12.05
1.29	-	1.52	2.03	2.18	11.58	12.01	12.18	12.25	12.35
1.42	1.46	2.05	2.16	2.31	12.28	-	12.48	12.55	1.05
1.54	-	2.17	2.28	2.43	12.58	1.01	1.18	1.25	1.35
2.06	-	2.29	2.40	2.55					
2.19	-	2.42	2.53	3.08					
CONTINUED ...									

### STOPPING PROCEDURES – 99 B-LINE

Stops for **pick-up and drop-off**, only at the following bus stops.

#### - To UBC Exchange

Commercial-Broadway Station (Broadway at Commercial); Broadway at Clark, Fraser, Main, Cambie, Willow, Granville, Arbutus and at Macdonald; Alma at 10 Ave; 10 Ave at Sasamat; University Blvd at Allison and at UBC Exchange. Note - Buses coming into service from Burnaby Transit Centre will stop for **pick-up and drop-off** at Lougheed at Boundary; Broadway at Rupert, Renfrew, Penticton and Nanaimo.

#### - To Commercial-Broadway Station

UBC Exchange; University Blvd at Allison; 10 Ave at Sasamat; Broadway at Alma, Macdonald, Arbutus, Granville, Willow, Cambie, Main/Kingsway, Fraser, Clark; Commercial-Broadway Station (Broadway at Commercial). Note - Buses returning to Burnaby Transit Centre will stop for **pick-up and drop-off** at Broadway at Nanaimo, Penticton, Renfrew and Rupert; Boundary at Lougheed.

# 100 22nd Street Station

From Marpole Loop via Marine Dr, Yukon, Marine Drive Station, Yukon, Marine Dr, Southridge, Marine Dr; then some trips via Willard, Trapp; then all trips via 7 Ave to 22nd Street Station.

Marpole Loop Bay 5	Marine Drive Station Bay 2 (E)	Marine Dr at Knight St #52140	Willard St at 14 Ave (E) #52159	22nd Street Station (E)	Marpole Loop Bay 5	Marine Drive Station Bay 2 (E)	Marine Dr at Knight St #52140	Willard St at 14 Ave (E) #52159	22nd Street Station (E)
<b>MONDAY TO FRIDAY</b>					<b>MONDAY TO FRIDAY</b>				
5.00	5.04	5.13	-	5.33	... CONTINUED				
5.12	5.16	5.25	-	5.45	3.48	3.55	4.10	-	4.37
5.24	5.28	5.37	-	5.57	3.56	4.03	4.18	4.40	4.45
5.36	5.40	5.49	-	6.09	4.04	4.11	4.26	-	4.53
5.47	5.52	6.02	6.20	6.24	4.13	4.20	4.35	-	5.02
5.59	6.04	6.14	-	6.36	4.21	4.28	4.43	-	5.10
6.07	6.12	6.22	-	6.44	4.30	4.37	4.52	5.14	5.19
6.14	6.19	6.29	-	6.51	4.38	4.45	5.00	-	5.27
6.22	6.27	6.38	-	7.00	4.46	4.53	5.08	-	5.35
6.31	6.36	6.47	7.05	7.09	4.54	5.01	5.16	5.38	5.43
6.39	6.44	6.55	-	7.17	5.01	5.08	5.23	-	5.50
6.48	6.53	7.04	-	7.26	5.13	5.20	5.35	-	6.01
6.56	7.01	7.12	-	7.34	5.18	5.25	5.40	6.01	6.06
7.04	7.09	7.20	-	7.42	5.26	5.33	5.47	-	6.13
7.11	7.16	7.27	7.45	7.49	5.36	5.43	5.57	-	6.23
7.18	7.23	7.35	-	7.58	5.42	5.48	6.02	-	6.26
7.24	7.29	7.41	-	8.04	5.50	5.56	6.10	6.29	6.34
7.33	7.38	7.50	-	8.13	5.57	6.03	6.17	-	6.41
7.40	7.45	7.57	-	8.20	6.07	6.13	6.27	-	6.51
7.47	7.52	8.04	8.22	8.27	6.16	6.22	6.36	6.55	7.00
7.54	7.59	8.11	-	8.34	6.26	6.32	6.46	-	7.10
8.02	8.07	8.19	-	8.42	6.35	6.41	6.55	-	7.19
8.09	8.14	8.26	-	8.49	6.45	6.51	7.04	-	7.28
8.17	8.22	8.34	-	8.57	7.03	7.09	7.22	7.41	7.46
8.24	8.29	8.41	8.59	9.04	7.15	7.21	7.33	-	7.55
8.32	8.37	8.49	-	9.12	7.30	7.36	7.48	-	8.10
8.39	8.44	8.56	-	9.19	7.45	7.50	8.02	8.20	8.24
8.46	8.51	9.03	-	9.25	8.00	8.06	8.18	-	8.40
8.56	9.01	9.13	9.31	9.35	8.14	8.19	8.30	-	8.51
9.02	9.07	9.19	-	9.41	8.29	8.34	8.45	9.02	9.06
9.14	9.19	9.31	-	9.53	8.47	8.52	9.03	-	9.24
9.26	9.31	9.43	-	10.05	8.59	9.04	9.15	-	9.36
9.38	9.43	9.55	10.13	10.17	9.15	9.20	9.31	9.48	9.52
9.51	9.56	10.08	-	10.30	9.31	9.36	9.47	-	10.08
10.02	10.07	10.19	-	10.41	9.47	9.52	10.02	-	10.23
10.14	10.19	10.31	-	10.53	10.02	10.07	10.17	-	10.38
10.26	10.31	10.43	-	11.05	10.15	10.20	10.30	10.47	10.51
10.41	10.46	10.58	11.16	11.20	10.30	10.35	10.45	-	11.06
10.55	11.01	11.13	-	11.35	10.45	10.50	11.00	-	11.20
11.10	11.16	11.28	-	11.50	11.00	11.05	11.15	-	11.35
11.25	11.31	11.43	-	12.05	11.16	11.20	11.30	11.46	11.50
11.40	11.46	11.58	-	12.20	11.30	11.35	11.45	-	12.05
11.54	12.00	12.13	12.31	12.36	11.51	11.55	12.04	-	12.23
12.09	12.15	12.28	-	12.51	12.11	12.15	12.24	-	12.42
12.24	12.30	12.43	-	1.06	12.31	12.35	12.44	12.58	1.02
12.39	12.45	12.58	-	1.21	12.51	12.55	1.04	-	1.21
12.54	1.00	1.13	1.32	1.37	1.21	1.25	1.34	-	1.51
1.09	1.15	1.28	-	1.52	1.51	1.55	2.04	2.18	2.22
1.24	1.30	1.43	-	2.07					
1.39	1.45	1.58	-	2.22					
1.54	2.00	2.13	2.32	2.37					
2.07	2.13	2.26	-	2.50					
2.23	2.29	2.43	-	3.07					
2.36	2.42	2.56	-	3.20					
2.47	2.54	3.08	3.29	3.34					
2.56	3.03	3.17	-	3.43					
3.04	3.11	3.25	-	3.51					
3.11	3.18	3.33	-	3.59					
3.21	3.28	3.43	4.04	4.09					
3.31	3.38	3.53	-	4.19					
3.39	3.46	4.01	-	4.28					
CONTINUED ...									

# 100 22nd Street Station

Marpole Loop to 22nd Street Station.  
(Refer to Monday to Friday for routing)

Marpole Loop Bay 5	Marine Drive Station Bay 2 (E)	Marine Dr at Knight St #52140	Willard St at 14 Ave (E) #52159	22nd Street Station (E)	Marpole Loop Bay 5	Marine Drive Station Bay 2 (E)	Marine Dr at Knight St #52140	Willard St at 14 Ave (E) #52159	22nd Street Station (E)
<b>SATURDAY</b>									
5.04	5.08	5.17	-	5.36	... CONTINUED				
5.24	5.28	5.37	-	5.56	<b>3.46</b>	<b>3.52</b>	<b>4.06</b>	-	<b>4.30</b>
5.44	5.48	5.57	-	6.16	<b>3.58</b>	<b>4.04</b>	<b>4.18</b>	<b>4.37</b>	<b>4.42</b>
6.03	6.07	6.17	6.34	6.38	<b>4.10</b>	<b>4.16</b>	<b>4.30</b>	-	<b>4.55</b>
6.29	6.33	6.43	-	7.04	<b>4.23</b>	<b>4.29</b>	<b>4.43</b>	-	<b>5.08</b>
6.47	6.51	7.01	-	7.22	<b>4.37</b>	<b>4.43</b>	<b>4.57</b>	-	<b>5.22</b>
7.00	7.04	7.14	7.31	7.35	<b>4.52</b>	<b>4.58</b>	<b>5.12</b>	<b>5.32</b>	<b>5.37</b>
7.12	7.16	7.26	-	7.47	<b>5.06</b>	<b>5.12</b>	<b>5.26</b>	-	<b>5.51</b>
7.24	7.28	7.38	-	7.59	<b>5.19</b>	<b>5.25</b>	<b>5.39</b>	-	<b>6.04</b>
7.36	7.40	7.50	-	8.11	<b>5.35</b>	<b>5.41</b>	<b>5.54</b>	-	<b>6.18</b>
7.48	7.52	8.02	-	8.23	<b>5.49</b>	<b>5.55</b>	<b>6.08</b>	-	<b>6.32</b>
8.00	8.04	8.14	8.31	8.35	<b>6.02</b>	<b>6.08</b>	<b>6.20</b>	<b>6.39</b>	<b>6.44</b>
8.12	8.16	8.26	-	8.47	<b>6.15</b>	<b>6.20</b>	<b>6.32</b>	-	<b>6.55</b>
8.23	8.28	8.38	-	8.59	<b>6.28</b>	<b>6.33</b>	<b>6.45</b>	-	<b>7.08</b>
8.35	8.40	8.50	-	9.11	<b>6.40</b>	<b>6.45</b>	<b>6.57</b>	-	<b>7.20</b>
8.47	8.52	9.03	-	9.24	<b>6.55</b>	<b>7.00</b>	<b>7.12</b>	<b>7.30</b>	<b>7.34</b>
9.00	9.05	9.16	9.33	9.37	<b>7.10</b>	<b>7.15</b>	<b>7.27</b>	-	<b>7.49</b>
9.14	9.19	9.30	-	9.51	<b>7.29</b>	<b>7.34</b>	<b>7.46</b>	-	<b>8.07</b>
9.26	9.31	9.42	-	10.03	<b>7.42</b>	<b>7.47</b>	<b>7.59</b>	-	<b>8.20</b>
9.40	9.45	9.56	-	10.17	<b>7.53</b>	<b>7.58</b>	<b>8.10</b>	<b>8.27</b>	<b>8.31</b>
9.52	9.57	10.09	-	10.30	<b>8.11</b>	<b>8.16</b>	<b>8.28</b>	-	<b>8.49</b>
10.04	10.09	10.21	10.38	10.42	<b>8.23</b>	<b>8.28</b>	<b>8.40</b>	-	<b>9.01</b>
10.16	10.21	10.33	-	10.54	<b>8.38</b>	<b>8.43</b>	<b>8.55</b>	<b>9.12</b>	<b>9.16</b>
10.32	10.37	10.49	-	11.10	<b>8.53</b>	<b>8.58</b>	<b>9.10</b>	-	<b>9.31</b>
10.44	10.49	11.01	-	11.22	<b>9.06</b>	<b>9.11</b>	<b>9.23</b>	-	<b>9.44</b>
11.03	11.08	11.20	11.37	11.41	<b>9.24</b>	<b>9.29</b>	<b>9.40</b>	-	<b>10.00</b>
11.14	11.20	11.32	-	11.53	<b>9.36</b>	<b>9.41</b>	<b>9.52</b>	<b>10.08</b>	<b>10.12</b>
11.26	11.32	11.44	-	12.05	<b>9.53</b>	<b>9.58</b>	<b>10.09</b>	-	<b>10.29</b>
11.38	11.44	11.56	-	12.17	<b>10.05</b>	<b>10.10</b>	<b>10.21</b>	-	<b>10.41</b>
11.51	11.57	12.09	-	12.32	<b>10.20</b>	<b>10.25</b>	<b>10.36</b>	-	<b>10.56</b>
12.03	12.08	12.20	12.38	12.43	<b>10.35</b>	<b>10.40</b>	<b>10.51</b>	<b>11.07</b>	<b>11.11</b>
12.15	12.21	12.33	-	12.56	<b>10.50</b>	<b>10.55</b>	<b>11.06</b>	-	<b>11.26</b>
12.27	12.33	12.45	-	1.08	<b>11.04</b>	<b>11.09</b>	<b>11.20</b>	-	<b>11.40</b>
12.35	12.41	12.53	-	1.16	<b>11.19</b>	<b>11.24</b>	<b>11.35</b>	<b>11.51</b>	<b>11.55</b>
12.47	12.53	1.05	-	1.28	<b>11.34</b>	<b>11.39</b>	<b>11.50</b>	-	<b>12.10</b>
12.59	1.05	1.17	1.35	1.40	<b>11.52</b>	<b>11.56</b>	12.06	-	12.25
1.11	1.17	1.29	-	1.52	12.16	12.20	12.30	-	12.49
1.23	1.29	1.41	-	2.04	12.36	12.40	12.50	1.05	1.09
1.35	1.41	1.53	-	2.16	12.56	1.00	1.10	-	1.29
1.46	1.52	2.05	-	2.29	1.21	1.25	1.35	-	1.54
1.58	2.04	2.17	2.35	2.40	1.51	1.55	2.05	-	2.24
2.10	2.16	2.29	-	2.53					
2.22	2.28	2.41	-	3.05					
2.31	2.37	2.51	-	3.15					
2.45	2.51	3.05	-	3.29					
2.58	3.04	3.18	3.37	3.42					
3.10	3.16	3.30	-	3.54					
3.22	3.28	3.42	-	4.06					
3.34	3.40	3.54	-	4.18					
CONTINUED ...									

# 100 22nd Street Station

Marpole Loop to 22nd Street Station.  
(Refer to Monday to Friday for routing)

Marpole Loop Bay 5	Marine Drive Station Bay 2 (E)	Marine Dr at Knight St #52140	Willard St at 14 Ave (E) #52159	22nd Street Station (E)	Marpole Loop Bay 5	Marine Drive Station Bay 2 (E)	Marine Dr at Knight St #52140	Willard St at 14 Ave (E) #52159	22nd Street Station (E)
<b>SUNDAY &amp; HOLIDAYS</b>									
5.01	5.05	5.13	-	5.30	... CONTINUED				
5.23	5.27	5.35	-	5.52	<b>3.28</b>	<b>3.33</b>	<b>3.45</b>	-	<b>4.07</b>
5.43	5.47	5.55	-	6.12	<b>3.40</b>	<b>3.45</b>	<b>3.57</b>	-	<b>4.19</b>
6.00	6.04	6.13	6.28	6.32	<b>3.50</b>	<b>3.56</b>	<b>4.09</b>	<b>4.27</b>	<b>4.31</b>
6.23	6.27	6.36	-	6.54	<b>4.02</b>	<b>4.08</b>	<b>4.21</b>	-	<b>4.44</b>
6.42	6.46	6.55	-	7.13	<b>4.14</b>	<b>4.20</b>	<b>4.33</b>	-	<b>4.56</b>
6.54	6.58	7.07	7.23	7.27	<b>4.26</b>	<b>4.32</b>	<b>4.45</b>	-	<b>5.08</b>
7.11	7.15	7.24	-	7.42	<b>4.38</b>	<b>4.44</b>	<b>4.57</b>	-	<b>5.20</b>
7.28	7.32	7.41	-	8.01	<b>4.50</b>	<b>4.56</b>	<b>5.09</b>	<b>5.27</b>	<b>5.31</b>
7.41	7.45	7.54	-	8.14	<b>5.03</b>	<b>5.09</b>	<b>5.21</b>	-	<b>5.43</b>
7.56	8.00	8.09	8.25	8.29	<b>5.15</b>	<b>5.21</b>	<b>5.33</b>	-	<b>5.55</b>
8.10	8.14	8.24	-	8.44	<b>5.27</b>	<b>5.33</b>	<b>5.45</b>	-	<b>6.07</b>
8.26	8.30	8.40	-	9.00	<b>5.38</b>	<b>5.44</b>	<b>5.56</b>	-	<b>6.18</b>
8.41	8.45	8.55	-	9.15	<b>5.52</b>	<b>5.57</b>	<b>6.09</b>	<b>6.27</b>	<b>6.31</b>
8.59	9.04	9.14	9.30	9.34	<b>6.04</b>	<b>6.09</b>	<b>6.21</b>	-	<b>6.43</b>
9.13	9.17	9.27	-	9.47	<b>6.16</b>	<b>6.21</b>	<b>6.33</b>	-	<b>6.55</b>
9.28	9.33	9.43	-	10.03	<b>6.28</b>	<b>6.33</b>	<b>6.45</b>	-	<b>7.07</b>
9.45	9.50	10.01	10.18	10.22	<b>6.40</b>	<b>6.45</b>	<b>6.57</b>	<b>7.14</b>	<b>7.18</b>
10.01	10.06	10.17	-	10.38	<b>6.52</b>	<b>6.57</b>	<b>7.09</b>	-	<b>7.30</b>
10.16	10.21	10.32	-	10.53	<b>7.07</b>	<b>7.12</b>	<b>7.24</b>	-	<b>7.45</b>
10.30	10.35	10.46	-	11.07	<b>7.24</b>	<b>7.29</b>	<b>7.41</b>	-	<b>8.02</b>
10.43	10.48	10.59	11.16	11.20	<b>7.37</b>	<b>7.42</b>	<b>7.54</b>	-	<b>8.15</b>
10.56	11.01	11.12	-	11.33	<b>7.53</b>	<b>7.58</b>	<b>8.09</b>	<b>8.26</b>	<b>8.30</b>
11.11	11.16	11.27	-	11.48	<b>8.08</b>	<b>8.13</b>	<b>8.24</b>	-	<b>8.45</b>
11.28	11.33	11.44	-	12.05	<b>8.23</b>	<b>8.28</b>	<b>8.39</b>	-	<b>9.00</b>
11.45	11.50	12.01	12.18	12.22	<b>8.38</b>	<b>8.43</b>	<b>8.54</b>	<b>9.11</b>	<b>9.15</b>
11.59	12.04	12.16	-	12.38	<b>8.53</b>	<b>8.58</b>	<b>9.09</b>	-	<b>9.30</b>
12.15	12.20	12.32	-	12.54	<b>9.08</b>	<b>9.13</b>	<b>9.24</b>	-	<b>9.45</b>
12.28	12.33	12.45	-	1.07	<b>9.21</b>	<b>9.26</b>	<b>9.37</b>	-	<b>9.58</b>
12.40	12.45	12.57	-	1.19	<b>9.37</b>	<b>9.42</b>	<b>9.53</b>	<b>10.09</b>	<b>10.13</b>
12.52	12.57	1.09	1.27	1.31	<b>9.53</b>	<b>9.58</b>	<b>10.09</b>	-	<b>10.29</b>
1.05	1.10	1.22	-	1.44	<b>10.08</b>	<b>10.13</b>	<b>10.24</b>	-	<b>10.44</b>
1.17	1.22	1.34	-	1.56	<b>10.23</b>	<b>10.28</b>	<b>10.39</b>	-	<b>10.59</b>
1.30	1.35	1.47	-	2.09	<b>10.38</b>	<b>10.43</b>	<b>10.54</b>	<b>11.10</b>	<b>11.14</b>
1.42	1.47	1.59	-	2.21	<b>10.56</b>	<b>11.01</b>	<b>11.12</b>	-	<b>11.32</b>
1.54	1.59	2.11	2.29	2.33	<b>11.13</b>	<b>11.18</b>	<b>11.29</b>	-	<b>11.49</b>
2.05	2.10	2.22	-	2.44	<b>11.43</b>	<b>11.48</b>	<b>11.59</b>	12.14	12.18
2.16	2.21	2.33	-	2.55	12.13	12.18	12.29	-	12.49
2.28	2.33	2.45	-	3.07	12.45	12.49	12.59	1.13	1.17
2.40	2.45	2.57	-	3.19	1.13	1.18	1.29	-	1.49
2.52	2.57	3.09	3.27	3.31	1.46	1.51	2.02	-	2.22
3.04	3.09	3.21	-	3.43					
3.16	3.21	3.33	-	3.55					
CONTINUED ...									



## 430 Metrotown Station 430 Richmond-Brighouse Station

From Richmond-Brighouse Station via No. 3 Rd, Westminster Hwy, Cooney, Lansdowne Rd, Garden City, Great Canadian Way, Bridgeport Station, Great Canadian Way, Bridgeport Rd, Knight St Bridge, Knight St, 49 Ave, Imperial, Willingdon, Central Blvd to Metrotown Station.

From Metrotown Station via Central Blvd, Willingdon, Imperial, 49 Ave, Knight St, Knight St Bridge, Bridgeport Rd, Great Canadian Way, Bridgeport Station, Great Canadian Way, Garden City, Lansdowne Rd, Cooney, Westminster Hwy, No. 3 Rd to Richmond-Brighouse Station.

Richmond-Brighouse Station Bay 3	Bridgeport Station Bay 4	49 Ave at Knight #51979	Metrotown Station (E)	Metrotown Station Bay 3	Knight Bridge at Mitchell Island #51319	Bridgeport Station Bay 11	Richmond-Brighouse Station (E)
<b>MONDAY TO FRIDAY</b>				<b>MONDAY TO FRIDAY</b>			
5.07	5.17	5.32	5.44	5.25	5.42	5.54	6.02
5.19	5.29	5.44	5.56	5.37	5.54	6.06	6.14
5.36	5.46	6.01	6.13	5.49	6.06	6.18	6.26
5.54	6.04	6.19	6.31	6.01	6.18	6.30	6.40
6.08	6.18	6.33	6.46	6.12	6.29	6.41	6.51
6.20	6.30	6.45	6.58	6.18	6.35	6.47	6.57
6.32	6.43	6.59	7.13	6.25	6.42	6.54	7.04
6.42	6.53	7.09	7.23	6.36	6.56	7.08	7.19
6.52	7.04	7.22	7.36	6.48	7.08	7.20	7.31
7.02	7.14	7.33	7.47	6.58	7.18	7.30	7.41
7.12	7.24	7.43	7.57	7.08	7.28	7.40	7.51
7.21	7.33	7.54	8.08	7.17	7.37	7.50	8.01
7.32	7.44	8.05	8.20	7.27	7.47	8.00	8.11
7.42	7.54	8.15	8.30	7.35	7.57	8.10	8.21
7.52	8.06	8.29	8.45	7.43	8.05	8.18	8.31
8.02	8.16	8.39	8.55	7.53	8.15	8.28	8.41
8.12	8.26	8.49	9.05	8.03	8.25	8.38	8.53
8.22	8.36	8.59	9.15	8.13	8.37	8.50	9.05
8.32	8.46	9.09	9.25	8.26	8.50	9.03	9.18
8.42	8.56	9.19	9.35	8.38	9.00	9.15	9.30
8.52	9.06	9.29	9.45	8.51	9.13	9.28	9.43
9.04	9.18	9.39	9.55	9.05	9.27	9.42	9.57
9.16	9.30	9.51	10.07	9.20	9.41	9.56	10.11
9.28	9.42	10.03	10.19	9.34	9.55	10.10	10.25
9.40	9.54	10.15	10.31	9.53	10.13	10.28	10.43
9.55	10.09	10.30	10.46	10.13	10.33	10.48	11.03
10.15	10.30	10.51	11.07	10.33	10.53	11.08	11.23
10.35	10.50	11.11	11.27	10.53	11.13	11.28	11.43
10.55	11.10	11.31	11.47	11.13	11.33	11.48	12.03
11.14	11.29	11.50	12.06	11.33	11.53	12.08	12.23
11.34	11.49	12.12	12.30	11.53	12.13	12.28	12.43
11.54	12.09	12.32	12.50	12.13	12.34	12.49	1.04
12.14	12.29	12.52	1.10	12.35	12.56	1.11	1.26
12.35	12.50	1.13	1.31	12.56	1.17	1.33	1.47
12.56	1.11	1.34	1.52	1.16	1.37	1.53	2.07
1.17	1.32	1.55	2.13	1.36	1.57	2.13	2.27
1.32	1.47	2.10	2.28	1.57	2.19	2.34	2.48
1.48	2.03	2.26	2.44	2.18	2.40	2.55	3.09
2.03	2.19	2.46	3.06	2.37	2.59	3.14	3.28
2.18	2.34	3.01	3.21	2.58	3.20	3.35	3.49
2.33	2.49	3.18	3.38	3.14	3.38	3.53	4.09
2.48	3.04	3.33	3.53	3.34	3.58	4.13	4.29
3.02	3.18	3.47	4.07	3.49	4.15	4.30	4.46
3.14	3.30	3.59	4.19	4.01	4.29	4.44	5.00
3.26	3.43	4.12	4.32	4.13	4.41	4.56	5.12
3.38	3.55	4.24	4.44	4.24	4.52	5.07	5.24
3.51	4.08	4.37	4.57	4.38	5.05	5.19	5.36
4.03	4.20	4.49	5.10	4.50	5.17	5.31	5.48
4.14	4.31	5.00	5.21	5.05	5.30	5.44	6.01
4.26	4.43	5.12	5.33	5.17	5.42	5.56	6.13
4.38	4.55	5.24	5.45	5.28	5.53	6.07	6.24
4.50	5.07	5.38	5.58	5.41	6.06	6.20	6.36
5.02	5.19	5.50	6.10	5.53	6.18	6.32	6.48
CONTINUED ...				CONTINUED ...			

## 430 Metrotown Station 430 Richmond-Brighouse Station

Richmond-Brighouse Station to Metrotown Station

Metrotown Station to Richmond-Brighouse Station

(Refer to Monday to Friday for routing)

Richmond-Brighouse Station Bay 3	Bridgeport Station Bay 4	49 Ave at Knight #51979	Metrotown Station (E)	Metrotown Station Bay 3	Knight Bridge at Mitchell Island #51319	Bridgeport Station Bay 11	Richmond-Brighouse Station (E)
<b>MONDAY TO FRIDAY</b>				<b>MONDAY TO FRIDAY</b>			
... CONTINUED				... CONTINUED			
5.14	5.31	6.02	6.22	6.10	6.32	6.46	7.00
5.26	5.43	6.12	6.32	6.22	6.44	6.58	7.12
5.38	5.53	6.20	6.38	6.34	6.56	7.10	7.24
5.52	6.07	6.34	6.52	6.52	7.13	7.24	7.36
6.07	6.22	6.49	7.05	7.05	7.26	7.37	7.49
6.22	6.37	7.04	7.20	7.21	7.42	7.53	8.05
6.37	6.52	7.15	7.31	7.40	8.01	8.12	8.24
7.05	7.19	7.39	7.55	8.02	8.21	8.32	8.44
7.35	7.48	8.08	8.24	8.30	8.49	9.00	9.12
8.05	8.18	8.38	8.54	9.00	9.19	9.30	9.42
8.38	8.51	9.10	9.24	9.30	9.49	10.00	10.12
9.13	9.26	9.45	9.59	10.05	10.24	10.35	10.47
<b>SATURDAY</b>				<b>SATURDAY</b>			
6.54	7.04	7.19	7.32	6.45	7.03	7.13	7.23
7.19	7.29	7.44	7.57	7.05	7.23	7.33	7.43
7.37	7.47	8.02	8.15	7.25	7.43	7.53	8.03
7.57	8.07	8.22	8.35	7.47	8.05	8.17	8.27
8.17	8.27	8.42	8.55	8.07	8.25	8.37	8.47
8.37	8.49	9.07	9.20	8.26	8.45	8.57	9.07
8.57	9.09	9.27	9.40	8.46	9.05	9.17	9.27
9.17	9.31	9.51	10.06	9.05	9.25	9.37	9.47
9.37	9.51	10.11	10.26	9.21	9.43	9.55	10.07
9.57	10.11	10.31	10.46	9.40	10.02	10.14	10.26
10.17	10.32	10.52	11.09	9.59	10.21	10.33	10.45
10.36	10.51	11.11	11.31	10.20	10.42	10.54	11.06
10.55	11.10	11.30	11.50	10.41	11.03	11.15	11.27
11.16	11.31	11.52	12.12	10.59	11.21	11.33	11.46
11.31	11.47	12.08	12.28	11.14	11.36	11.49	12.06
11.46	12.02	12.23	12.43	11.36	11.58	12.11	12.28
12.01	12.17	12.38	12.58	11.55	12.18	12.31	12.48
12.16	12.32	12.53	1.13	12.14	12.37	12.50	1.08
12.31	12.47	1.10	1.32	12.27	12.50	1.03	1.21
12.46	1.02	1.25	1.47	12.45	1.08	1.21	1.37
1.01	1.17	1.40	2.02	1.00	1.23	1.36	1.52
1.16	1.32	1.55	2.17	1.12	1.37	1.50	2.06
1.31	1.47	2.12	2.34	1.27	1.52	2.05	2.21
1.46	2.02	2.27	2.49	1.40	2.05	2.20	2.36
2.01	2.19	2.44	3.05	1.55	2.20	2.35	2.51
2.16	2.34	2.59	3.20	2.14	2.39	2.54	3.10
2.31	2.51	3.16	3.37	2.27	2.52	3.07	3.25
2.46	3.06	3.31	3.52	2.43	3.08	3.23	3.40
3.01	3.21	3.46	4.07	2.59	3.24	3.39	3.56
3.15	3.33	3.58	4.19	3.15	3.40	3.55	4.12
3.31	3.49	4.14	4.35	3.35	3.58	4.13	4.30
3.46	4.04	4.29	4.50	3.51	4.14	4.29	4.46
4.01	4.18	4.44	5.05	4.06	4.29	4.44	5.01
4.16	4.33	4.59	5.20	4.21	4.44	4.59	5.16
4.31	4.48	5.14	5.35	4.36	4.59	5.14	5.31
4.46	5.03	5.29	5.50	4.51	5.14	5.29	5.46
5.01	5.18	5.44	6.05	5.07	5.30	5.45	6.01
5.16	5.33	5.56	6.15	5.20	5.43	5.58	6.14
5.31	5.48	6.09	6.28	5.35	5.58	6.13	6.29
5.46	6.03	6.24	6.43	5.51	6.13	6.28	6.44
6.01	6.15	6.36	6.51	6.10	6.30	6.45	7.00
6.23	6.37	6.58	7.13	6.30	6.50	7.05	7.20
6.43	6.57	7.18	7.33	6.49	7.09	7.23	7.38
7.03	7.17	7.36	7.51	7.18	7.38	7.52	8.07
7.24	7.38	7.57	8.12	7.52	8.12	8.24	8.37
7.54	8.08	8.26	8.40	8.33	8.52	9.03	9.14
8.24	8.38	8.56	9.10	9.03	9.22	9.33	9.44
8.56	9.10	9.28	9.42	9.28	9.47	9.57	10.08

## 430 Metrotown Station 430 Richmond-Brighouse Station

Richmond-Brighouse Station to Metrotown Station | Metrotown Station to Richmond-Brighouse Station  
(Refer to Monday to Friday for routing)

Richmond-Brighouse Station Bay 3	Bridgeport Station Bay 4	49 Ave at Knight #51979	Metrotown Station (E)	Metrotown Station Bay 3	Knight/Bridge at Mitchell Island #51319	Bridgeport Station Bay 11	Richmond-Brighouse Station (E)
SUNDAY & HOLIDAYS				SUNDAY & HOLIDAYS			
7.57	8.08	8.22	8.34	7.50	8.06	8.17	8.27
8.17	8.28	8.42	8.54	8.08	8.24	8.35	8.47
8.37	8.48	9.04	9.18	8.26	8.44	8.55	9.07
8.57	9.08	9.24	9.38	8.46	9.04	9.15	9.27
9.19	9.30	9.46	10.00	9.06	9.24	9.35	9.47
9.39	9.51	10.08	10.23	9.24	9.44	9.57	10.09
9.59	10.11	10.28	10.43	9.44	10.04	10.17	10.29
10.20	10.34	10.51	11.06	10.00	10.20	10.33	10.47
10.40	10.54	11.13	11.30	10.20	10.41	10.54	11.08
10.58	11.12	11.31	11.48	10.40	11.01	11.14	11.28
11.19	11.34	11.53	12.10	11.00	11.21	11.34	11.48
11.39	11.54	12.13	12.30	11.20	11.41	11.54	12.08
11.59	12.14	12.33	12.50	11.40	12.01	12.14	12.28
12.19	12.34	12.53	1.10	11.58	12.19	12.32	12.47
12.39	12.54	1.15	1.32	12.19	12.40	12.53	1.08
12.58	1.13	1.34	1.51	12.39	1.00	1.13	1.28
1.19	1.34	1.56	2.15	12.58	1.21	1.33	1.48
1.39	1.54	2.16	2.36	1.18	1.41	1.53	2.08
1.59	2.14	2.36	2.56	1.37	2.00	2.12	2.27
2.14	2.29	2.51	3.11	1.50	2.13	2.25	2.40
2.29	2.44	3.06	3.26	2.03	2.26	2.38	2.53
2.44	2.59	3.21	3.41	2.20	2.43	2.55	3.10
2.59	3.14	3.36	3.56	2.35	2.58	3.10	3.25
3.15	3.30	3.52	4.10	2.50	3.11	3.25	3.40
3.29	3.44	4.06	4.24	3.05	3.26	3.40	3.55
3.44	3.59	4.21	4.39	3.21	3.42	3.56	4.10
3.59	4.14	4.36	4.54	3.36	3.57	4.11	4.25
4.14	4.29	4.51	5.09	3.51	4.12	4.26	4.40
4.29	4.44	5.06	5.24	4.06	4.27	4.41	4.55
4.44	4.59	5.19	5.37	4.22	4.43	4.57	5.11
4.59	5.14	5.34	5.52	4.36	4.57	5.11	5.25
5.14	5.29	5.49	6.07	4.51	5.12	5.26	5.40
5.31	5.46	6.04	6.19	5.06	5.27	5.41	5.55
5.44	5.59	6.17	6.32	5.21	5.41	5.55	6.09
5.59	6.14	6.32	6.47	5.39	5.59	6.13	6.27
6.19	6.33	6.51	7.06	6.00	6.20	6.33	6.47
6.39	6.53	7.09	7.24	6.20	6.40	6.53	7.07
6.59	7.13	7.29	7.44	6.40	7.00	7.13	7.27
7.19	7.33	7.49	8.03	7.01	7.21	7.33	7.47
7.39	7.52	8.08	8.22	7.21	7.41	7.53	8.07
7.59	8.12	8.28	8.42	7.41	8.01	8.13	8.27
8.19	8.32	8.48	9.02	8.01	8.21	8.31	8.45
8.39	8.52	9.08	9.22	8.29	8.47	8.57	9.09
				8.57	9.15	9.25	9.37

### STOPPING PROCEDURES - 430

Stops for pick-up and drop-off at the following bus stops.

#### - To Metrotown Station

Richmond-Brighouse Station; Cooney at Westminster; Lansdowne at Cooney; Garden City at Alderbridge, Cambie, Capstan; Bridgeport Station; Bridgeport at Great Canadian Way, Four Rd, McLennan; Shell, Five Rd, Sweden Way; Knight at Mitchell, 63 Ave, 57 Ave; 49 Ave at Knight, Victoria, Elliott, Kerr, Tyne; Metrotown Station.

#### - To Richmond-Brighouse Station

Metrotown Station; Willingdon at Maywood; 49 Ave at Tyne, Kerr, Elliott, Victoria; Knight at 49 Ave, 57 Ave, 62 Ave, Mitchell; Bridgeport at Sweden Way, Five Rd, Shell, McLennan; Four Rd, Gage; Bridgeport Station; Garden City at Capstan, Cambie, Leslie; Lansdowne at Kwantlen; Cooney at Ackroyd; Richmond-Brighouse Station.

## 68 Wesbrook Village / 68 UBC Exchange

From UBC Exchange via University Blvd, Wesbrook Mall, Chancellor Blvd, NW Marine Dr, West Mall, Memorial Rd, Lower Mall, Agronomy, West Mall, Thunderbird Blvd, East Mall, Ross Dr, Gray Ave, Wesbrook Mall to 16 Ave. As 68 UBC Exchange from Wesbrook Mall at 16 Ave continue through roundabout, Wesbrook Mall, Gray Ave, Ross Dr, East Mall, Thunderbird Blvd, West Mall, Stadium Rd, SW Marine Dr, Agronomy Rd, Lower Mall, Memorial Rd, West Mall, NW Marine Dr, Chancellor Blvd, Wesbrook Mall, UBC Exchange.

UBC Exchange Bay 1	Wesbrook Mall at 16 Ave #61044	UBC Exchange Bay 1	Wesbrook Mall at 16 Ave #61044	Wesbrook Mall at 16 Ave #61044	UBC Exchange (E)	Wesbrook Mall at 16 Ave #61044	UBC Exchange (E)
MONDAY TO FRIDAY				MONDAY TO FRIDAY			
7.00	7.17	... CONTINUED		7.17	7.36	... CONTINUED	
7.20	7.37	4.40	4.59	7.37	7.56	4.59	5.19
7.40	7.57	5.00	5.18	7.57	8.16	5.18	5.38
8.00	8.17	5.20	5.38	8.17	8.36	5.38	5.58
8.20	8.37	5.40	5.58	8.37	8.56	5.58	6.18
8.40	8.57	6.00	6.18	8.57	9.16	6.18	6.38
9.00	9.17	6.20	6.38	9.17	9.36	6.38	6.57
9.20	9.37	6.40	6.58	9.37	9.56	6.58	7.17
9.40	9.57	7.00	7.18	9.57	10.16	7.18	7.37
10.00	10.17	7.20	7.38	10.17	10.36	7.38	7.56
10.20	10.37	7.40	7.58	10.37	10.56	7.58	8.16
10.40	10.58	8.00	8.18	10.58	11.17	8.18	8.36
11.00	11.18	8.20	8.38	11.18	11.37	8.38	8.56
11.20	11.38	8.40	8.58	11.38	11.57	8.58	9.16
11.40	11.58	9.00	9.17	11.58	12.17	9.17	9.35
12.00	12.18	9.20	9.37	12.18	12.37	9.37	9.55
12.20	12.38	9.40	9.57	12.38	12.57	9.57	10.15
12.40	12.58	10.00	10.17	12.58	1.17	10.17	10.33
1.00	1.18	10.20	10.37	1.18	1.37	10.37	10.53
1.20	1.38	10.40	10.57	1.38	1.57	10.57	11.13
1.40	1.58	11.00	11.17	1.58	2.17	11.17	11.33
2.00	2.18	11.20	11.37	2.18	2.37	11.37	11.53
2.20	2.38	11.40	11.57	2.38	2.57	11.57	12.13
2.40	2.58	12.00	12.17	2.58	3.17	12.17	12.33
3.00	3.18	12.30	12.46	3.18	3.37	12.46	1.02
3.20	3.38			3.38	3.57		
3.40	3.58			3.58	4.17		
4.00	4.19			4.19	4.38		
4.20	4.39			4.39	4.59		
CONTINUED ...				CONTINUED ...			
SATURDAY				SATURDAY			
8.00	8.16	... CONTINUED		8.16	8.32	... CONTINUED	
8.19	8.35	4.20	4.38	8.35	8.51	4.38	4.58
8.39	8.55	4.40	4.58	8.55	9.11	4.58	5.18
8.59	9.15	5.00	5.16	9.15	9.34	5.16	5.36
9.19	9.35	5.20	5.36	9.35	9.54	5.36	5.56
9.40	9.58	5.40	5.56	9.58	10.17	5.56	6.16
10.00	10.18	6.00	6.16	10.18	10.37	6.16	6.36
10.20	10.38	6.20	6.36	10.38	10.57	6.36	6.56
10.40	10.58	6.40	6.56	10.58	11.17	6.56	7.16
11.00	11.18	7.00	7.16	11.18	11.37	7.16	7.36
11.20	11.38	7.20	7.36	11.38	11.57	7.36	7.56
11.40	11.58	7.40	7.56	11.58	12.17	7.56	8.16
12.00	12.18	8.00	8.16	12.18	12.37	8.16	8.36
12.20	12.38	8.20	8.36	12.38	12.57	8.36	8.55
12.40	12.58	8.40	8.56	12.58	1.17	8.56	9.15
1.00	1.18	9.00	9.16	1.18	1.37	9.16	9.35
1.20	1.38	9.20	9.36	1.38	1.57	9.36	9.55
1.40	1.58	9.40	9.56	1.58	2.17	9.56	10.15
2.00	2.18	10.00	10.16	2.18	2.37	10.16	10.35
2.20	2.38	10.20	10.36	2.38	2.57	10.36	10.55
2.40	2.58	10.40	10.56	2.58	3.17	10.56	11.15
3.00	3.18	11.00	11.16	3.18	3.37	11.16	11.34
3.20	3.38	11.20	11.36	3.38	3.57	11.36	11.54
3.40	3.58	11.40	11.56	3.58	4.18	11.56	12.14
4.00	4.18	12.00	12.16	4.18	4.38	12.16	12.34
CONTINUED ...	12.30	12.46		CONTINUED ...		12.46	1.04

## 68 Wesbrook Village / 68 UBC Exchange

From UBC Exchange to Wesbrook Village and return to UBC Exchange. (Refer to Monday to Friday for routing)

UBC Exchange Bay 1	Wesbrook Mall at 16 Ave #61044	UBC Exchange Bay 1	Wesbrook Mall at 16 Ave #61044	Wesbrook Mall at 16 Ave #61044	UBC Exchange (E)	Wesbrook Mall at 16 Ave #61044	UBC Exchange (E)
SUNDAY & HOLIDAYS				SUNDAY & HOLIDAYS			
8.00	8.14	...	<b>CONTINUED</b>	8.14	8.30	...	<b>CONTINUED</b>
8.20	8.34	<b>5.00</b>	<b>5.16</b>	8.34	8.50	<b>5.16</b>	<b>5.35</b>
8.40	8.54	<b>5.20</b>	<b>5.36</b>	8.54	9.10	<b>5.36</b>	<b>5.55</b>
9.00	9.15	<b>5.40</b>	<b>5.56</b>	9.15	9.31	<b>5.56</b>	<b>6.16</b>
9.20	9.35	<b>6.00</b>	<b>6.16</b>	9.35	9.51	<b>6.16</b>	<b>6.36</b>
9.40	9.55	<b>6.20</b>	<b>6.36</b>	9.55	10.11	<b>6.36</b>	<b>6.53</b>
10.00	10.15	<b>6.40</b>	<b>6.56</b>	10.15	10.31	<b>6.56</b>	<b>7.13</b>
10.20	10.35	<b>7.00</b>	<b>7.16</b>	10.35	10.51	<b>7.16</b>	<b>7.33</b>
10.40	10.55	<b>7.20</b>	<b>7.36</b>	10.55	11.11	<b>7.36</b>	<b>7.53</b>
11.00	11.16	<b>7.41</b>	<b>7.56</b>	11.16	11.32	<b>7.56</b>	<b>8.13</b>
11.20	11.36	<b>8.01</b>	<b>8.16</b>	11.36	11.52	<b>8.16</b>	<b>8.33</b>
11.40	11.56	<b>8.21</b>	<b>8.36</b>	11.56	12.12	<b>8.36</b>	<b>8.53</b>
<b>12.00</b>	<b>12.16</b>	<b>8.41</b>	<b>8.56</b>	<b>12.16</b>	<b>12.32</b>	<b>8.56</b>	<b>9.13</b>
<b>12.20</b>	<b>12.36</b>	<b>9.01</b>	<b>9.16</b>	<b>12.36</b>	<b>12.52</b>	<b>9.16</b>	<b>9.32</b>
<b>12.40</b>	<b>12.56</b>	<b>9.21</b>	<b>9.36</b>	<b>12.56</b>	<b>1.12</b>	<b>9.36</b>	<b>9.52</b>
<b>1.00</b>	<b>1.16</b>	<b>9.41</b>	<b>9.56</b>	<b>1.16</b>	<b>1.33</b>	<b>9.56</b>	<b>10.12</b>
<b>1.20</b>	<b>1.36</b>	<b>10.01</b>	<b>10.16</b>	<b>1.36</b>	<b>1.53</b>	<b>10.16</b>	<b>10.32</b>
<b>1.40</b>	<b>1.56</b>	<b>10.21</b>	<b>10.36</b>	<b>1.56</b>	<b>2.13</b>	<b>10.36</b>	<b>10.52</b>
<b>2.00</b>	<b>2.16</b>	<b>10.41</b>	<b>10.56</b>	<b>2.16</b>	<b>2.35</b>	<b>10.56</b>	<b>11.12</b>
<b>2.20</b>	<b>2.36</b>	<b>11.01</b>	<b>11.16</b>	<b>2.36</b>	<b>2.55</b>	<b>11.16</b>	<b>11.32</b>
<b>2.40</b>	<b>2.56</b>	<b>11.21</b>	<b>11.36</b>	<b>2.56</b>	<b>3.15</b>	<b>11.36</b>	<b>11.52</b>
<b>3.00</b>	<b>3.16</b>	<b>11.41</b>	<b>11.56</b>	<b>3.16</b>	<b>3.35</b>	<b>11.56</b>	<b>12.12</b>
<b>3.20</b>	<b>3.36</b>	12.01	12.16	<b>3.36</b>	<b>3.55</b>	12.16	12.32
<b>3.40</b>	<b>3.56</b>	12.31	12.46	<b>3.56</b>	<b>4.15</b>	12.46	1.02
<b>4.00</b>	<b>4.16</b>			<b>4.16</b>	<b>4.35</b>		
<b>4.20</b>	<b>4.36</b>			<b>4.36</b>	<b>4.55</b>		
<b>4.40</b>	<b>4.56</b>			<b>4.56</b>	<b>5.15</b>		
<b>CONTINUED ...</b>				<b>CONTINUED ...</b>			

### STOPPING PROCEDURES – 44

#### - To UBC Exchange

Stops for **pick-up and drop-off** at the following bus stops.  
Waterfront Station, Burrard Station Bay 5, Burrard at Georgia, Nelson, Burnaby, 3 Ave; 4 Ave at Yew, Macdonald, Alma, NW Marine Drive, Alma, Blanca; Chancellor at University Hill Elementary School, Allison; UBC Exchange.

#### - To Downtown Vancouver (Waterfront Station)

Stops for **pick-up and drop-off** at the following bus stops.  
UBC Exchange; Chancellor at Western Parkway, University Hill Elementary School; 4 Ave at Tolmie, 4100 Block, Alma, Macdonald, Yew; Burrard at 3 Ave, Davie, Comox, Robson, Georgia; Pender at Granville; Seymour at Hastings (Waterfront Station).

\* Trips start at this time from Marine Dr and 25 St then via Marine Dr, Lions Gate Bridge, continue Stanley Park Causeway, Georgia, Pender, Burrard then regular routing to UBC. Picks up and drops off at all stops in West Vancouver, then also on Georgia at Denman.

+ Trips operate via regular routing to Burrard and Pender then via Pender, Georgia, Stanley Park Cswy, Lions Gate Bridge, Marine Dr, 24 St, Haywood, 25 St, Marine Dr. Picks up and drops off on Georgia at Denman, then all stops in West Vancouver.

^ Trip terminates at Marine and 25th at this time.

## 44 UBC / 44 Downtown

From Cordova at Granville via Cordova, Burrard St, 4 Ave, Chancellor, Wesbrook to UBC Exchange.

From UBC Exchange via Wesbrook, Chancellor, 4 Ave, Burrard St, Pender, Seymour to Hastings.

Waterfront Station Bay 1	4 Ave at Macdonald (E) #50885	UBC Exchange (E)	UBC Exchange Bay 3	4 Ave at Macdonald (E) #50893	Seymour at Hastings (E)
MONDAY TO FRIDAY			MONDAY TO FRIDAY		
6.24	6.36	6.52	6.57	7.13	7.26
6.36	6.48	7.04	7.22	7.40	7.55
6.48	7.00	7.16	7.42	8.00	8.15
7.00	7.12	7.30	7.57	8.15	8.30
7.13	7.25	7.43	8.05	8.24	8.39
6.55*	7.34	7.51	8.16	8.35	8.50
7.26	7.38	7.56	8.21	8.40	8.55
7.33	7.46	8.04	8.29	8.48	9.03
7.40	7.53	8.11	8.40	8.59	9.14
7.47	8.01	8.20	8.52	9.11	9.26
7.56	8.10	8.29	8.57	9.16	9.31
8.03	8.18	8.38	9.03	9.22	9.37
8.12	8.27	8.47	9.11	9.30	9.45
8.20	8.35	8.55	9.19	9.38	9.53
7.55*	8.34	8.51	9.27	9.46	10.01
8.28	8.43	9.03	9.35	9.54	10.09
8.37	8.52	9.12	9.46	10.05	10.20
8.45	8.59	9.19	9.59	10.18	10.33
8.52	9.06	9.26	10.08	10.27	10.42
9.00	9.14	9.34	10.17	10.36	10.51
9.07	9.21	9.41	10.26	10.45	11.00
9.20	9.34	9.54	10.41	11.00	11.16
8.55*	9.34	9.51	11.01	11.20	11.36
9.32	9.46	10.06	11.30	11.49	12.05
9.45	9.59	10.19	12.00	12.20	12.36
10.00	10.14	10.34	12.30	12.50	1.06
10.20	10.34	10.54	1.00	1.21	1.37
10.48	11.02	11.22	1.30	1.50	2.06
11.16	11.30	11.50	2.00	2.20	2.36
11.44	11.58	12.18	2.28	2.48	3.04
12.12	12.26	12.46	2.55	3.17	3.34
12.42	12.56	1.16	3.05+	3.22	4.04^
1.12	1.27	1.47	3.12	3.34	3.52
1.43	1.58	2.18	3.24	3.46	4.04
2.12	2.27	2.48	3.36	3.58	4.16
2.24	2.39	3.00	3.48	4.11	4.29
2.37	2.52	3.13	4.00	4.23	4.41
2.48	3.03	3.24	4.05+	4.22	5.04^
2.59	3.14	3.35	4.14	4.37	4.55
3.10	3.25	3.46	4.26	4.49	5.07
3.21	3.36	3.57	4.39	5.02	5.20
3.33	3.48	4.09	4.51	5.13	5.31
3.45	4.00	4.21	5.04+	5.22	6.04^
3.58	4.13	4.34	5.09	5.31	5.49
4.10	4.25	4.46	5.19	5.41	5.58
4.22	4.37	4.58	5.32	5.53	6.10
4.35	4.51	5.13	5.42	6.03	6.20
4.48	5.04	5.26	5.55	6.16	6.33
4.59	5.15	5.37	6.07	6.28	6.44
5.11	5.27	5.50	6.20	6.41	6.57
5.23	5.39	6.02	6.33	6.52	7.08
5.35	5.51	6.13	6.48	7.07	7.23
5.47	6.02	6.24	7.07	7.26	7.42
6.04	6.19	6.40			
6.26	6.41	7.02			

## N8 Fraser / N8 Downtown

From Pender at Howe via Pender, Howe, Georgia, Seymour, Cordova, Main, Kingsway, Broadway, Fraser, Marine, Yukon to Marine Drive Station.

From Marine Drive Station via Yukon, Marine, Fraser, Broadway, Kingsway, Main, Hastings, Richards, Pender to Howe.

Pender at Howe #61917	Broadway at Kingsway #50772	Fraser at 41 Ave (E) #50790	Marine Drive Station (E)	Marine Drive Station Bay 1	Fraser at 41 Ave (E) #50831	Kingsway at Broadway (E) #58145	Howe at Pender (E)
<b>LATE NIGHTS MONDAY - FRIDAY</b>				<b>LATE NIGHTS MONDAY - FRIDAY</b>			
2.09	2.26	2.35	2.44	1.29	1.39	1.50	2.02
2.29	2.46	2.55	3.04	1.59	2.09	2.20	2.32
2.49	3.06	3.15	3.24	2.29	2.39	2.50	3.02
3.09	3.26	3.35	3.44	2.59	3.09	3.20	3.32
3.39	3.56	4.05	4.14	3.29	3.39	3.50	4.02
4.09	4.26	4.35	4.44	3.59	4.09	4.20	4.32
4.39	4.56	5.05	5.14	4.29	4.39	4.50	5.02
5.09	5.26	5.35	5.44				
<b>LATE NIGHTS SATURDAY</b>				<b>LATE NIGHTS SATURDAY</b>			
2.09	2.32	2.42	2.52	1.27	1.36	1.48	2.04
2.29	2.52	3.02	3.12	2.02	2.11	2.23	2.39
2.49	3.12	3.22	3.32	2.32	2.41	2.53	3.09
3.14	3.37	3.47	3.57	3.02	3.11	3.23	3.39
3.44	4.07	4.17	4.27	3.32	3.41	3.53	4.09
4.14	4.37	4.47	4.57	4.02	4.11	4.23	4.39
4.44	5.07	5.17	5.27	4.37	4.46	4.58	5.14
5.19	5.42	5.52	6.02				
<b>LATE NIGHTS SUNDAY</b>				<b>LATE NIGHTS SUNDAY</b>			
2.09	2.28	2.36	2.47	1.28	1.40	1.51	2.04
2.39	2.58	3.06	3.17	1.58	2.10	2.21	2.34
3.09	3.28	3.36	3.47	2.28	2.40	2.51	3.04

## N17 UBC / N17 Downtown

From Seymour at Robson via Seymour, Pender, Howe, Granville, Broadway, Alma, 10 Ave, University Blvd, Wesbrook to UBC.

From UBC Exchange via Wesbrook, University Blvd, 10 Ave, Alma, Broadway, Granville, Seymour, to Seymour at Robson.

Seymour at Robson #60277	Howe at Nelson (E) #54832	Broadway at Granville #50540	Alma at 10 Ave #50357	UBC Exchange (E)	UBC Exchange Bay 3	Alma at 10 Ave #50314	Granville at 7 Ave #50217	Seymour at Robson (E)
<b>LATE NIGHTS MONDAY - FRIDAY</b>					<b>LATE NIGHTS MONDAY - FRIDAY</b>			
2.09	2.13	2.21	2.30	2.39	1.40	1.50	1.59	2.04
2.24	2.28	2.36	2.45	2.54	2.13	2.23	2.32	2.37
2.42	2.46	2.54	3.03	3.12	2.44	2.54	3.03	3.08
3.15	3.19	3.27	3.36	3.45				
<b>LATE NIGHTS SATURDAY</b>					<b>LATE NIGHTS SATURDAY</b>			
2.08	2.13	2.22	2.31	2.42	1.36	1.47	1.57	2.03
2.26	2.31	2.40	2.49	3.00	2.06	2.17	2.27	2.33
2.46	2.51	3.00	3.09	3.20	2.35	2.46	2.56	3.02
3.07	3.12	3.21	3.30	3.41				
<b>LATE NIGHTS SUNDAY</b>					<b>LATE NIGHTS SUNDAY</b>			
2.09	2.13	2.21	2.29	2.37	1.39	1.49	1.58	2.04
2.39	2.43	2.51	2.59	3.07	2.09	2.19	2.28	2.34
3.09	3.13	3.21	3.29	3.37	2.39	2.49	2.58	3.04
					3.16	3.26	3.35	3.41

## N9 Coquitlam Central Station N9 Downtown

From Seymour at Georgia via Seymour, Pender, Howe, Granville, Broadway, Lougheed, Boundary, Henning, Gilmore Ave, Lougheed Hwy, Production Way, Production Station, Production Way, Lougheed Hwy, Austin Rd, Gatineau, Lougheed Station, Clarke Rd, St. Johns, Ioco Rd, Ungless, Guildford, Pinetree, Lougheed to Coquitlam Central Station.

From Coquitlam Central Station via access road, Johnson, Barnet, Pinetree, Guildford, Ungless, Ioco Rd, St. Johns, Clarke Rd, North Rd, Gatineau, Lougheed Station, Gatineau, Austin Rd, Lougheed Hwy, Broadway, Granville, Seymour to Seymour at Georgia.

Seymour at Georgia #59065	Broadway at Hemlock #50327	Commercial-Broadway Station Bay 1	Lougheed Station Bay 10	Coquitlam Central Station (E)	Coquitlam Central Station Bay 6	Lougheed Station Bay 10	Commercial-Broadway Station Bay 4	Granville at 7 Ave #50217	Seymour at Robson (E)
<b>EARLY MORNING MONDAY - FRIDAY / LATE NIGHTS MONDAY - FRIDAY</b>					<b>EARLY MORNING MONDAY - FRIDAY / LATE NIGHTS MONDAY - FRIDAY</b>				
-	-	-	4.18	4.42	3.01**	3.23**	3.44**	3.58**	4.04**
4.12*	4.24*	4.38*	5.03*	5.25*	3.35	3.58	4.19	4.33	4.39
4.48	4.59	5.15	5.42	6.10	4.04	4.27	4.48	5.02	5.08
5.18	5.29	5.45	6.13	6.44	4.17	4.40	5.00	5.14	5.20
5.27	5.38	5.54	6.22	6.53	12.21	12.43	1.04	1.18	1.24
-	-	-	2.15	2.37	12.51	1.13	1.34	1.48	1.54
1.35	1.47	2.01	2.26	2.48	1.26	1.48	2.09	2.23	2.29
2.05	2.17	2.31	2.56	3.18	1.56	2.18	2.39	2.53	2.59
2.25	2.37	2.51	3.16	3.38	2.26	2.48	3.09	3.23	3.29
2.45	2.57	3.11	3.36	3.58	<b>EARLY MORNING SATURDAY / LATE NIGHTS SATURDAY</b>				
3.07	3.19	3.33	3.58	4.20	3.01	3.23	3.44	3.58	4.04
3.37	3.49	4.03	4.28	4.50	3.28	3.53	4.16	4.30	4.36
<b>EARLY MORNING SATURDAY / LATE NIGHTS SATURDAY</b>					<b>EARLY MORNING SATURDAY / LATE NIGHTS SATURDAY</b>				
4.12	4.24	4.38	5.03	5.25	3.58	4.23	4.46	5.00	5.06
4.47	4.58	5.12	5.39	6.03	4.30	4.55	5.18	5.33	5.41
5.18	5.29	5.43	6.10	6.35	4.58	5.23	5.46	6.02	6.08
5.48	5.59	6.13	6.42	7.07	5.28	5.53	6.16	6.32	6.38
6.22	6.34	6.48	7.15	7.40	12.18	12.43	1.06	1.18	1.24
6.52	7.04	7.18	7.45	8.10	12.53	1.18	1.41	1.53	1.59
-	-	-	1.50	2.11	1.31	1.56	2.19	2.31	2.37
1.33	1.49	2.03	2.26	2.49	1.51	2.16	2.39	2.51	2.57
2.04	2.20	2.34	2.57	3.20	2.21	2.46	3.09	3.21	3.27
2.23	2.39	2.53	3.16	3.39	<b>EARLY MORNING SUNDAY / LATE NIGHTS SUNDAY</b>				
2.43	2.59	3.13	3.36	3.59	2.58	3.23	3.46	3.58	4.04
3.03	3.19	3.33	3.56	4.19	3.30	3.55	4.18	4.32	4.40
3.33	3.49	4.03	4.26	4.49	4.00	4.25	4.48	5.02	5.10
4.13	4.29	4.43	5.06	5.29	4.30	4.55	5.18	5.32	5.40
<b>EARLY MORNING SUNDAY / LATE NIGHTS SUNDAY</b>					<b>EARLY MORNING SUNDAY / LATE NIGHTS SUNDAY</b>				
4.46	4.58	5.12	5.39	6.03	5.00	5.25	5.48	6.02	6.10
5.17	5.29	5.43	6.10	6.34	5.15	5.40	6.03	6.17	6.24
5.47	5.59	6.13	6.40	7.05	5.30	5.53	6.18	6.34	6.40
6.17	6.29	6.43	7.10	7.35	5.45	6.08	6.33	6.49	6.55
6.31	6.43	6.59	7.26	7.53	6.02	6.25	6.48	7.02	7.08
6.47	6.59	7.13	7.40	8.05	11.48	12.13	12.35	12.49	12.55
7.01	7.13	7.29	7.56	8.20	12.23	12.48	1.08	1.22	1.28
7.16	7.28	7.42	8.09	8.34	12.53	1.18	1.38	1.52	1.58
-	-	-	1.14	1.39	1.20	1.45	2.05	2.19	2.25
1.05	1.17	1.31	1.55	2.20	1.50	2.15	2.35	2.49	2.55
1.35	1.47	2.01	2.25	2.50	2.26	2.51	3.11	3.25	3.31
2.07	2.19	2.33	2.57	3.22					
2.37	2.49	3.03	3.27	3.52					
3.07	3.19	3.33	3.57	4.22					
3.42	3.54	4.08	4.32	4.57					

\* Trip leaves 5 minutes later on Monday mornings only.

\*\* Trip leaves 3 minutes earlier on Monday mornings only.

## N10 Downtown

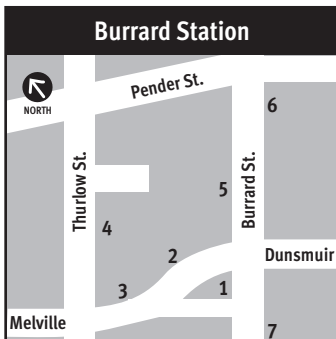
From Richmond-Brighouse Station via No. 3 Rd.; then some trips via Bridgeport, Great Canadian Way, Bridgeport Station, Great Canadian Way, Bridgeport; then all trips via Bridgeport, Airport Bridge, Cessna off-ramp, Airport Station Rd.; then some trips via Miller, Airport Station Rd., Cessna, Russ Baker, Miller, Templeton, North Service road, Connector 2, Grant McConachie Way to Vancouver Airport - Domestic Arrivals Level, Grant McConachie Way, S. Perimeter Rd., Miller; then all trips via Russ Baker Way, Arthur Laing Bridge, Marine, Granville, Seymour, to Georgia.

Richmond-Brighouse Station Bay 1	Bridgeport Station Bay 4	Vancouver International Airport #60436	Granville at 71 Ave (E) #50757	Granville at 41 Ave #56125	Seymour at Georgia (E)
<b>LATE NIGHTS MONDAY TO FRIDAY</b>					
1.16	1.26	1.38	1.46	1.51	2.04
1.46	1.56	2.08	2.16	2.21	2.34
2.16	2.26	2.38	2.46	2.51	3.04
3.24	-	-	3.37	3.43	3.56
3.57	-	-	4.10	4.16	4.29
4.24	-	-	4.39	-	-
4.57	-	-	5.12	-	-

## N10 Downtown

From Richmond-Brighouse Station to Seymour at Georgia.  
(Refer to Monday to Friday for routing)

Richmond-Brighouse Station Bay 1	Bridgeport Station Bay 4	Vancouver International Airport #60436	Granville at 71 Ave (E) #50757	Granville at 41 Ave #56125	Seymour at Georgia (E)
<b>LATE NIGHTS SATURDAY</b>					
1.14	1.24	1.36	1.45	1.51	2.06
1.50	2.00	2.12	2.21	2.27	2.42
2.18	2.28	2.40	2.49	2.55	3.10
3.20	-	-	3.34	3.41	3.56
3.56	-	-	4.10	4.17	4.32
4.24	-	-	4.38	4.45	5.00
5.07	-	-	5.21	5.28	5.43



- 1 2 Macdonald
- 5 Robson
- N22 Macdonald
- 2 209 Upper Lynn Valley
- 210 Upper Lynn Valley
- 211 Seymour
- 214 Blueridge (PM peak)
- 3 22 Knight
- 4 2 Macdonald
- 5 22 Unloading Only
- 44 UBC
- 6 R5 Hastings St to SFU RapidBus
- 7 2 Burrard Station
- 5 Downtown
- 44 Downtown

## N10 Downtown

From Richmond-Brighouse Station to Seymour at Georgia.  
(Refer to Monday to Friday for routing)

Richmond-Brighouse Station Bay 1	Bridgeport Station Bay 4	Vancouver International Airport #60436	Granville at 71 Ave (E) #50757	Granville at 41 Ave #56125	Seymour at Georgia (E)
<b>LATE NIGHTS SUNDAY &amp; HOLIDAYS</b>					
1.16	1.26	1.37	1.46	1.52	2.04
1.46	1.56	2.07	2.16	2.22	2.34
2.16	2.26	2.37	2.46	2.52	3.04
3.25	-	-	3.38	3.44	3.56
3.58	-	-	4.11	4.17	4.29
4.24	-	-	4.38	-	-
4.57	-	-	5.11	-	-

## N10 Richmond-Brighouse Station

From Seymour at Georgia via Seymour, Pender, Granville, Georgia, Howe, Granville, Marine, Arthur Laing Bridge, Russ Baker Way; then some trips via Miller, Cessna, Airport Station Rd., Miller, Templeton, North Service road, Connector 2, Grant McConachie Way to Vancouver Airport - Domestic Arrivals Level, Grant McConachie Way, S. Perimeter Rd., Miller; then all trips via Miller, Moray Channel Bridge, Sea Island Way; then some trips via Great Canadian Way, Bridgeport Station, Great Canadian Way, Bridgeport; then all trips via No. 3 Rd. to Richmond-Brighouse Station.

Seymour at Georgia #58065	Granville at 41 Ave #50853	Vancouver International Airport #60436	Bridgeport Station Bay 3	Richmond-Brighouse Station (E)
<b>LATE NIGHTS MONDAY TO FRIDAY</b>				
2.09	2.24	2.39	2.47	3.01
2.39	2.54	3.09	3.17	3.31
3.09	3.24	3.39	3.47	4.01
3.39	3.54	-	-	4.13
4.09	4.24	-	-	4.43
4.39	4.54	-	-	5.13

## N10 Richmond-Brighouse Station

From Seymour at Georgia to Richmond-Brighouse Station  
(Refer to Monday to Friday for routing)

Seymour at Georgia #58065	Granville at 41 Ave #50853	Vancouver International Airport #60436	Bridgeport Station Bay 3	Richmond-Brighouse Station (E)
<b>LATE NIGHTS SATURDAY</b>				
2.11	2.30	2.49	2.59	3.15
2.47	3.06	3.25	3.35	3.51
3.15	3.34	3.53	4.03	4.19
3.52	4.11	-	-	4.31
4.12	4.31	-	-	4.51
4.39	4.58	-	-	5.18

## N10 Richmond-Brighouse Station

From Seymour at Georgia to Richmond-Brighouse Station  
(Refer to Monday to Friday for routing)

Seymour at Georgia #58065	Granville at 41 Ave #50853	Vancouver International Airport #60436	Bridgeport Station Bay 3	Richmond-Brighouse Station (E)
LATE NIGHTS SUNDAY				
2.09	2.24	2.43	2.52	3.02
2.39	2.54	3.13	3.22	3.32
3.09	3.24	3.43	3.52	4.02
3.39	3.54	-	-	4.11
4.09	4.24	-	-	4.41
4.39	4.54	-	-	5.11

## N15 Cambie / N15 Downtown

From Howe at Dunsmuir via  
Howe, Georgia, Seymour, Pender,  
Cambie, Nelson, Cambie, Marine,  
Yukon to Marine Drive Station.

From Marine Drive Station via  
Cambie, Smithe, Hamilton,  
Robson, Seymour, Pender, Howe  
to Dunsmuir.

Howe at Dunsmuir #59832 Broadway-City Hall Station Bay 3 (E) Marine Drive Station (E)	Howe at Dunsmuir #59832 Broadway-City Hall Station Bay 3 (E) Marine Drive Station (E)	Marine Drive Station Bay 1 Broadway-City Hall Station Bay 2 (E) Howe at Dunsmuir (E)	Marine Drive Station Bay 1 Broadway-City Hall Station Bay 2 (E) Howe at Dunsmuir (E)
LATE NIGHTS MON-FRI	LATE NIGHTS SUNDAY	LATE NIGHTS MON-FRI	LATE NIGHTS SUNDAY
2.09 2.20 2.39 2.39 2.50 3.09 3.09 3.20 3.39	2.09 2.19 2.37 2.39 2.49 3.07 3.09 3.19 3.37	1.44 2.00 2.09 2.14 2.30 2.39 2.42 2.58 3.07	1.44 2.00 2.09 2.14 2.30 2.39 2.42 2.58 3.07
LATE NIGHTS SATURDAY		LATE NIGHTS SATURDAY	
2.09 2.20 2.39 2.39 2.50 3.09 3.09 3.20 3.39		1.38 1.58 2.09 2.08 2.28 2.39 2.36 2.56 3.07	

## N35 SFU/ N35 Downtown

From Downtown Vancouver  
(Pender at Howe) via Pender,  
Howe, Georgia, Seymour,  
Hastings, Burnaby Mountain  
Parkway, Gagliardi, tunnel,  
University Dr E., East Campus Rd  
to SFU Exchange.

From SFU Exchange via University  
High St, Tower Rd, South Campus  
Rd, Gagliardi, tunnel, University Dr  
W., Gagliardi, Burnaby Mountain  
Parkway, Hastings, Richards, Pender  
to Howe

Pender at Howe #61917 Hastings at Kootenay Bay 8 SFU Exchange (E)	Pender at Howe #61917 Hastings at Kootenay Bay 8 SFU Exchange (E)	SFU Exchange Bay 2 Hastings at Kootenay Bay 7 Pender at Howe (E)	SFU Exchange Bay 2 Hastings at Kootenay Bay 7 Pender at Howe (E)
LATE NIGHTS MON-FRI	LATE NIGHTS SATURDAY	LATE NIGHTS MON-FRI	LATE NIGHTS SATURDAY
2.12 2.35 2.52 2.32 2.55 3.12 2.52 3.15 3.32 3.12 3.35 3.52 3.44 4.07 4.24 4.08 4.31 4.48 4.38 5.01 5.18 5.16 5.39 5.56	... CONTINUED 4.42 5.05 5.24 5.09 5.32 5.51	12.55 1.15 1.33 1.24 1.44 2.02 1.54 2.14 2.32 2.24 2.44 3.02 3.06 3.26 3.44 3.24 3.44 4.02 3.53 4.13 4.31 4.33 4.53 5.11 5.03 5.23 5.41	... CONTINUED 3.24 3.43 4.01 3.44 4.03 4.21 4.14 4.33 4.51 4.44 5.03 5.21 5.13 5.32 5.50
LATE NIGHTS SATURDAY	LATE NIGHTS SUNDAY	LATE NIGHTS SATURDAY	LATE NIGHTS SUNDAY
2.14 2.38 2.55 2.28 2.52 3.09 2.48 3.12 3.29 3.14 3.38 3.55 3.44 4.08 4.25 4.14 4.38 4.55	2.09 2.31 2.49 2.39 3.01 3.19 3.09 3.31 3.49 3.49 4.11 4.29 4.09 4.31 4.49 4.40 5.02 5.20 5.10 5.32 5.50	1.26 1.45 2.03 1.56 2.15 2.33 2.24 2.43 3.01 2.44 3.03 3.21 3.10 3.29 3.47	1.22 1.42 2.00 1.52 2.12 2.30 2.22 2.42 3.00 3.02 3.22 3.40 3.19 3.39 3.57 3.53 4.13 4.31 4.23 4.43 5.01 5.03 5.23 5.41
CONTINUED ...	CONTINUED ...	CONTINUED ...	CONTINUED ...

## N20 Victoria / N20 Downtown

From Howe at Dunsmuir via  
Howe, Georgia, Seymour,  
Hastings, Commercial, Victoria,  
Marine, Yukon to Marine Drive  
Station

From Marine Drive Station  
via Yukon, Marine, Victoria,  
Commercial, Hastings, Howe to  
Dunsmuir.

Howe at Dunsmuir #59832 Commercial at Hastings #51234 Commercial-Broadway Station Bay 2 Victoria at 41 Ave #51244 Marine Drive Station (E)	Marine Drive Station Bay 1 Victoria at 41 Ave #50652 Commercial-Broadway Station Bay 2 Hastings at Commercial #50499 Howe at Dunsmuir (E)
LATE NIGHTS MONDAY - FRIDAY	LATE NIGHTS MONDAY - FRIDAY
2.09 2.24 2.33 2.40 2.55 2.29 2.44 2.53 3.00 3.15 2.49 3.04 3.13 3.20 3.35 3.09 3.24 3.33 3.40 3.55 3.39 3.54 4.03 4.10 4.25 4.09 4.24 4.33 4.40 4.55 4.39 4.54 5.03 5.10 5.25 5.09 5.24 5.33 5.40 5.55	1.16 1.31 1.42 1.48 2.00 1.31 1.46 1.57 2.03 2.15 1.46 2.01 2.12 2.18 2.30 2.16 2.31 2.42 2.48 3.00 2.46 3.01 3.12 3.18 3.30 3.16 3.31 3.42 3.48 4.00 3.46 4.01 4.12 4.18 4.30 4.16 4.31 4.42 4.48 5.00
LATE NIGHTS SATURDAY	LATE NIGHTS SATURDAY
2.12 2.30 2.39 2.46 3.01 2.32 2.50 2.59 3.06 3.21 2.52 3.10 3.19 3.26 3.41 3.12 3.30 3.39 3.46 4.01 3.42 4.00 4.09 4.16 4.31 4.15 4.33 4.42 4.49 5.04 4.42 5.00 5.09 5.16 5.31 5.12 5.30 5.39 5.46 6.01	1.16 1.34 1.46 1.54 2.06 1.31 1.49 2.01 2.09 2.21 1.46 2.04 2.16 2.24 2.36 2.16 2.34 2.46 2.54 3.06 2.46 3.04 3.16 3.24 3.36 3.19 3.37 3.49 3.57 4.09 3.46 4.04 4.16 4.24 4.36 4.16 4.34 4.46 4.54 5.06
LATE NIGHTS SUNDAY	LATE NIGHTS SUNDAY
2.09 2.24 2.34 2.41 2.54 2.39 2.54 3.04 3.11 3.24 3.09 3.24 3.34 3.41 3.54	1.16 1.33 1.43 1.49 2.01 1.46 2.03 2.13 2.19 2.31 2.16 2.33 2.43 2.49 3.01



## N19 Surrey Central Station

From Downtown Vancouver (Howe at Dunsmuir) via Howe, Georgia, Seymour, Pender, Main, Kingsway, Edmonds St, 6 St, Columbia St to McNeely (New Westminster Station); then via McNeely, Carnarvon, 8 St, Columbia St, 6 St, Royal, on-ramp, Pattullo Bridge, King George Blvd, Scott Rd to Scott Road Station; then via on-ramp, King George Blvd, 104 Ave, City Pkwy to Surrey Central Station.

Howe at Dunsmuir #59832	Kingsway at Victoria #50659	Kingsway at Sussex #52393	New Westminster Station Bay 4	Scott Road Station Bay 8	Surrey Central Station (E)	Howe at Dunsmuir #59832	Kingsway at Victoria #50659	Kingsway at Sussex #52393	New Westminster Station Bay 4	Scott Road Station Bay 8	Surrey Central Station (E)
<b>LATE NIGHTS MONDAY - FRIDAY</b>						<b>EARLY MORNING SATURDAY / LATE NIGHTS SATURDAY</b>					
1.39	2.04	2.17	2.38	2.46	2.54	... CONTINUED					
1.54*	2.19*	2.32*	2.53*	3.01*	3.09*	2.54	3.22	3.35	3.57	4.05	4.14
2.06	2.31	2.44	3.05	3.13	3.21	3.09	3.37	3.50	4.12	4.20	4.29
2.16*	2.41*	2.54*	3.15*	3.23*	3.31*	3.29	3.59	4.12	4.33	-	-
2.27	2.52	3.05	3.26	-	-	3.49	4.19	4.32	4.53	-	-
2.40*	3.05*	3.18*	3.39*	-	-	4.10	4.38	4.51	5.13	5.21	5.30
2.49	3.14	3.27	3.48	3.56	4.04	<b>EARLY MORNING SUNDAY / LATE NIGHTS SUNDAY</b>					
3.10	3.35	3.48	4.09	4.17	4.25	4.37	5.01	5.14	5.39	5.47	5.57
3.29	3.54	4.07	4.28	4.36	4.44	5.07	5.31	5.44	6.09	6.17	6.27
3.39*	4.04*	4.17*	4.38*	4.46*	4.54*	5.22	5.46	5.59	6.24	6.32	6.42
3.54	4.19	4.32	4.53	5.01	5.09	5.37	6.01	6.14	6.39	6.47	6.57
4.17	4.42	4.55	5.16	5.24	5.32	5.52	6.16	6.29	6.54	7.02	7.12
* Trips operate on Fridays only.						6.08	6.32	6.45	7.10	7.18	7.28
<b>EARLY MORNING SATURDAY / LATE NIGHTS SATURDAY</b>						6.29	6.56	7.11	7.34	7.42	7.54
4.34	4.57	5.11	5.35	5.44	5.54	6.49	7.13	7.28	7.53	8.01	8.13
4.53	5.16	5.30	5.54	6.03	6.13	7.09	7.32	7.45	8.07	8.15	8.27
5.19	5.49	6.03	6.27	6.36	6.46	12.39	1.05	1.18	1.41	1.49	1.59
5.39	6.05	6.19	6.45	6.54	7.04	1.09	1.33	1.45	2.06	2.15	2.24
6.08	6.34	6.48	7.14	7.23	7.33	1.31	1.55	2.07	2.28	2.37	2.46
1.10	1.38	1.51	2.13	2.21	2.30	2.09	2.33	2.45	3.06	3.15	3.24
1.29	1.57	2.10	2.32	2.40	2.49	2.29	2.53	3.05	3.26	-	-
1.49	2.17	2.30	2.52	3.00	3.09	2.49	3.13	3.25	3.46	3.55	4.04
2.09	2.37	2.50	3.12	3.20	3.29	3.09	3.33	3.45	4.06	4.15	4.24
2.24	2.52	3.05	3.27	3.35	3.44	3.29	3.53	4.05	4.26	-	-
2.39	3.07	3.20	3.42	3.50	3.59	3.49	4.13	4.25	4.46	-	-
<b>CONTINUED ...</b>						4.10	4.34	4.46	5.07	5.16	5.25

## N19 Downtown

From Surrey Central Station via University Dr, 104 Ave, King George Blvd, access road to Scott Road Station; then via Scott Rd, King George Blvd, Pattullo Bridge, off-ramp, McBride, Columbia St to McNeely (New Westminster Station); then via McNeely, Carnarvon, 8 St, Columbia St, 6 St, Edmonds St, Kingsway, Main, Pender, Howe to Dunsmuir.

Surrey Central Station Bay 2	Scott Road Station Bay 8	New Westminster Station Bay 4	Kingsway at Sussex #52467	Kingsway at Victoria #51189	Howe at Dunsmuir (E)
<b>LATE NIGHTS MONDAY - FRIDAY</b>					
12.50	12.59	1.09	1.29	1.40	2.00
1.18	1.27	1.37	1.57	2.08	2.28
1.50	1.59	2.09	2.29	2.40	3.00
<b>LATE NIGHTS SATURDAY</b>					
12.03	12.13	12.24	12.46	12.59	1.20
12.44	12.54	1.05	1.27	1.40	2.01
1.14	1.24	1.35	1.57	2.10	2.31
1.45	1.55	2.06	2.28	2.41	3.02
<b>LATE NIGHTS SUNDAY</b>					
12.48	12.58	1.08	1.28	1.40	1.59
1.18	1.28	1.38	1.58	2.10	2.29
1.48	1.58	2.08	2.28	2.40	2.59



## N24 Lynn Valley/Downtown

From Downtown Vancouver via Howe, Dunsmuir, Burrard, Pender, Cambie, Georgia, Stanley Park Causeway, Lions Gate Bridge, Marine, 3 St, Chesterfield, Esplanade, Rogers, Carrie Cates Court, Lonsdale Quay, Carrie Cates Court, Rogers, Esplanade, Lonsdale Ave, 29 St, Lynn Valley Rd to Mountain Hwy.

From Lynn Valley Rd at Mountain Hwy via Lynn Valley Rd, Mountain Hwy, 27 St, Lynn Valley Rd, 29 St, Lonsdale Ave, Esplanade, Rogers, Carrie Cates Court, Lonsdale Quay, Carrie Cates Court, Rogers, Esplanade, Chesterfield, 3 St, Marine, Lions Gate Bridge, Stanley Park Causeway, Georgia to Homer, Pender, Howe to Dunsmuir.

Howe at Dunsmuir #59832	Marine at Capilano (E) #54413	Lonsdale Quay Bay 8	Lonsdale at 15 St (E) #54197	Lynn Valley Bay 1 (E)	Lynn Valley Bay 1	Lonsdale at 15 St (E) #54254	Lonsdale Quay Bay 1	Howe at Dunsmuir (E)	Georgia at Homer(E)
<b>LATE NIGHTS MONDAY - FRIDAY</b>					<b>LATE NIGHTS MONDAY - FRIDAY</b>				
12.59	1.20	1.29	1.33	1.43	-	-	1.02	1.32	-
1.19	1.40	1.49	1.53	2.03	1.54	2.06	2.11	2.37	-
1.39	2.01	2.11	2.15	2.25					
2.08	2.30	2.40	2.44	2.54					
2.19	2.41	2.51	2.55	3.05					
2.42	3.04	3.14	3.18	3.28					
3.01	3.23	3.33	3.37	3.47					
3.29	3.51	4.01	4.05	4.15					
<b>EARLY MORNING SATURDAY / LATE NIGHTS SATURDAY</b>					<b>EARLY MORNING SATURDAY / LATE NIGHTS SATURDAY</b>				
-	-	5.15	5.19	5.30	5.35	5.48	5.53	-	6.20
1.02	1.25	1.35	1.39	1.50	-	-	1.04	1.31	-
1.24	1.47	1.57	2.01	2.12	1.55	2.08	2.13	2.40	-
1.37	2.00	2.10	2.14	2.25					
1.57	2.20	2.30	2.34	2.45					
2.17	2.40	2.50	2.54	3.05					
2.45	3.08	3.18	3.22	3.33					
2.57	3.20	3.30	3.34	3.45					
3.33	3.56	4.06	4.10	4.21					
<b>EARLY MORNING SUNDAY / LATE NIGHTS SUNDAY</b>					<b>EARLY MORNING SUNDAY / LATE NIGHTS SUNDAY</b>				
-	-	5.45	5.49	6.00	6.00	6.12	6.17	-	6.46
-	-	6.19	6.23	6.34	6.39	6.53	6.58	-	7.27
-	-	6.50	6.54	7.05	7.10	7.24	7.29	-	7.58
6.56*	7.11	7.21	7.25	7.37	7.42	7.56	8.01	-	8.30
7.32*	7.47	7.57	-	-	<b>11.00</b>	<b>11.13</b>	<b>11.18</b>	-	-
8.05*	8.20	8.30	-	-	-	-	<b>11.32</b>	12.00	-
<b>11.32</b>	<b>11.55</b>	12.05	12.09	12.20	-	-	12.02	12.27	-
12.05	12.28	12.38	12.42	12.53	12.27	12.37	12.41	1.06	-
12.35	12.58	1.08	1.12	1.23	12.59	1.09	1.13	1.38	-
1.14	1.34	1.43	1.46	1.56	1.30	1.43	1.48	-	-
1.46	2.06	2.15	2.18	2.28	2.08	2.18	2.22	2.47	-
2.03	2.23	2.32	2.35	2.45	2.37	2.47	2.51	3.16	-
2.59	3.19	3.28	3.31	3.41					
3.24	3.44	3.53	3.56	4.06					

\* Trip starts at this time from Georgia at Homer then via regular route.

## N22 Macdonald / N22 Downtown

From Georgia at Granville via Georgia, Homer, Pender, Burrard, Cornwall, Point Grey Rd, Macdonald, King Edward, Quesnel, MacKenzie, 41 Ave, Dunbar to Dunbar Loop.

From Dunbar Loop via 41 Ave, Mackenzie, Quesnel, King Edward, Macdonald, Point Grey Rd, Cornwall, Burrard, Georgia to Granville.

Georgiat at Granville #50976	Burrard at Davie (E) #50098	Macdonald at Broadway #50110	41 Ave at Carnarvon (E) #60395	Dunbar Loop (E)	Dunbar Loop Bay 2	Macdonald at 4 Ave #50063	Burrard at Davie (E) #50075	Georgia at Granville (E)	
<b>LATE NIGHTS MONDAY - FRIDAY</b>					<b>LATE NIGHTS MONDAY - FRIDAY</b>				
2.09	2.14	2.24	2.32	2.34	1.42	1.52	2.02	2.06	
2.39	2.44	2.54	3.02	3.04	2.12	2.22	2.32	2.36	
3.09	3.14	3.24	3.32	3.34	2.42	2.52	3.02	3.06	
<b>LATE NIGHTS SATURDAY</b>					<b>LATE NIGHTS SATURDAY</b>				
2.03	2.10	2.23	2.32	2.35	1.30	1.42	1.55	2.00	
2.39	2.46	2.59	3.08	3.11	2.06	2.18	2.31	2.36	
3.09	3.16	3.29	3.38	3.41	2.37	2.49	3.02	3.07	
<b>LATE NIGHTS SUNDAY</b>					<b>LATE NIGHTS SUNDAY</b>				
2.09	2.14	2.24	2.32	2.34	1.42	1.52	2.02	2.06	
2.39	2.44	2.54	3.02	3.04	2.12	2.22	2.32	2.36	
3.09	3.14	3.24	3.32	3.34	2.42	2.52	3.02	3.06	

## SkyTrain station to station travel times

### Expo Line (Waterfront - King George)

Waterfront
2 Burrard
3 1 Granville
5 3 2 Stadium - Chinatown
7 5 4 2 Main Street - Science World
10 8 7 5 3 Commercial - Broadway
13 11 10 8 6 3 Nanaimo
14 12 11 9 7 4 1 29th Avenue
16 14 13 11 9 6 3 2 Joyce - Collingwood
18 16 15 13 11 8 5 4 2 Patterson
20 18 17 15 13 10 7 6 4 2 Metrotown
21 19 18 16 14 11 8 7 5 3 1 Royal Oak
24 22 21 19 17 14 11 10 8 6 4 3 Edmonds
27 25 24 22 20 17 14 13 11 9 7 6 3 22nd Street
30 28 27 25 23 20 17 16 14 12 10 9 6 3 New Westminster
31 29 28 26 24 21 18 17 15 13 11 10 7 4 1 Columbia
34 32 31 29 27 24 21 20 18 16 14 13 10 7 4 3 Scott Road
37 35 34 32 30 27 24 23 21 19 17 16 13 10 7 6 3 Gateway
39 37 36 34 32 29 26 25 23 21 19 18 15 12 9 8 5 2 Surrey Central
40 38 37 35 33 30 27 26 24 22 20 19 16 13 10 9 6 3 1 King George

### Expo Line (Waterfront - Production Way)

Waterfront
2 Burrard
3 1 Granville
5 3 2 Stadium - Chinatown
7 5 4 2 Main Street - Science World
10 8 7 5 3 Commercial - Broadway
13 11 10 8 6 3 Nanaimo
14 12 11 9 7 4 1 29th Avenue
16 14 13 11 9 6 3 2 Joyce - Collingwood
18 16 15 13 11 8 5 4 2 Patterson
20 18 17 15 13 10 7 6 4 2 Metrotown
21 19 18 16 14 11 8 7 5 3 1 Royal Oak
24 22 21 19 17 14 11 10 8 6 4 3 Edmonds
27 25 24 22 20 17 14 13 11 9 7 6 3 22nd Street
30 28 27 25 23 20 17 16 14 12 10 9 6 3 New Westminster
31 29 28 26 24 21 18 17 15 13 11 10 7 4 1 Columbia
34 32 31 29 27 24 21 20 18 16 14 13 10 7 4 3 Sapperton
36 34 33 31 29 26 23 22 20 18 16 15 12 9 6 5 2 Braid
39 37 36 34 32 29 26 25 23 21 19 18 15 12 9 8 5 3 Lougheed
41 39 38 36 34 31 28 27 25 23 21 20 17 14 11 10 7 5 2 Production Way

### Millennium Line (VCC-Clark - Lafarge Lake-Douglas)

VCC - Clark
1 Commercial - Broadway
4 3 Renfrew
5 4 1 Rupert
7 6 3 2 Gilmore
9 8 5 4 2 Brentwood
11 10 7 6 4 2 Holdom
13 12 9 8 6 4 2 Sperling - Burnaby Lake
16 15 12 11 9 7 5 3 Lake City
18 17 14 13 11 9 7 5 2 Production Way-University
20 19 16 15 13 11 9 7 4 2 Lougheed Town Centre
23 22 19 18 16 14 12 10 7 5 3 Burquitlam
28 27 24 23 21 19 17 15 12 10 8 5 Moody Centre
30 29 26 25 23 21 19 17 14 12 10 7 2 Inlet Centre
33 32 29 28 26 24 22 20 17 15 13 10 5 3 Coquitlam Central
35 34 31 30 28 26 24 22 19 17 15 12 7 5 2 Lincoln
36 35 32 31 29 27 25 23 20 18 16 13 8 6 3 1 Lafarge Lake - Douglas

### Canada Line (Waterfront - Richmond-Brighouse - YVR Airport)

Trains alternate from Bridgeport Station to Richmond-Brighouse or YVR Airport

Waterfront
2 Vancouver City Centre
4 2 Yaletown - Roundhouse
6 4 2 Olympic Village
7 5 3 1 Broadway - City Hall
9 7 5 3 2 King Edward
12 10 8 6 5 3 Oakridge - 41st Ave
14 12 10 8 7 5 2 Langara - 49th Ave
17 15 13 11 10 8 5 3 Marine Drive
19 17 15 13 12 10 7 5 2 Bridgeport
21 19 17 15 14 12 9 7 4 2 Aberdeen
23 21 19 17 16 14 11 9 6 4 2 Lansdowne
25 23 21 19 18 16 13 11 8 6 4 2 Richmond - Brighouse
22 20 18 16 15 13 10 8 5 3 5* 7* 9* Templeton
24 22 20 18 17 15 12 10 7 5 7* 9* 11* 2 Sea Island Centre
26 24 22 20 19 17 14 12 9 7 9* 11*13* 4 2 YVR Airport

\*Indicates that you must transfer between trains at Bridgeport Station; additional wait time will apply.

Canada Line customers - An add-fare of \$5.00 applies to ALL customers who are leaving FROM YVR Airport, Sea Island Centre, and Templeton Stations; going TO Bridgeport Station or beyond.

Children aged 12 and under, accompanied by an adult; and customers using pre-paid fares, such as Monthly Passes, DayPasses, U-Passes and BC Government Passes, are exempt from paying the add-fare. Canada Line travel among the three Sea Island Stations (YVR Airport, Sea Island Centre, and Templeton Stations) remains free.

The add-fare was approved in principle in 2004 as one of the ways to help pay for the construction of Canada Line.