

Compass Cards and Fare Information

Compass Cards can be loaded with the fare product of your choice, or you can add Stored Value (perfect for single trip use and pay-as-you-go travel). For your convenience, add products or Stored Value to your card at Compass Vending Machines, online at www.compasscard.ca, by phone at 604-398-2042, or at the Translink Customer Service Centre at Waterfront Station. Once you have a Compass Card, be sure to register it by visiting www.compasscard.ca or by calling the phone number on the back of your card.

Compass Tickets - Great for occasional riders (single use trips and DayPasses), these limited use tickets are available at Compass Vending Machines.

Need more Compass information? Visit www.translink.ca/compasscard

Fare Information - Bus-Only travel is ONE zone all the time. For SkyTrain and SeaBus the **Peak Fare** zone structure is in effect Monday through Friday from the start of service until 6:30pm. During this time, the fare system is divided into three zones. After 6:30pm Monday through Friday, and all day Saturday, Sunday, and holidays **Off Peak Fares** apply so the system is ONE zone for all modes.

Need more Fare Information?

Visit www.translink.ca/transit-fares

or call Customer Information Services at 604-953-3333

Holiday Service


Visit www.translink.ca or call Customer Information Services at 604-953-3333 for details regarding holiday service.

Effective June 24, 2024

Subject to adjustments. www.translink.ca

Bus Timetable

Coquitlam
Port Coquitlam
Port Moody
Pitt Meadows
Maple Ridge
West Coast Express



**Compass is your Key.
Load. Tap. Ride.**

Learn more at translink.ca/compasscard

INDEX

ROUTE	PAGE
R3 Lougheed Highway to Coquitlam Central Station/Haney Place...	4
101 22nd Street Station/Lougheed Station	30
128 Braid Station/22nd Street Station	5
143 Burquitlam Station/SFU	46
150 White Pine Beach Special/Coquitlam Central Station Special..	40
151 Burquitlam Station/Coquitlam Central Station	6
152 Lougheed Station/Coquitlam Central Station	7, 8
153 Coquitlam Central Station/Braid Station	9
156 Braid Station/Lougheed Station	10
157 Burquitlam Station/Lougheed Station	11
159 Braid Station/Coquitlam Central Station	12
160 Kootenay Loop/Port Coquitlam Station	13, 14
169 Coquitlam Central Station/Braid Station	15, 16
170 Port Coquitlam South/Port Coquitlam Station	16
171 Fremont/Coquitlam Central Station	17
172 Riverside/Coquitlam Central Station	18
173 Cedar/Coquitlam Central Station	19
174 Rocklin/Coquitlam Central Station	20
175 Meridian/Coquitlam Central Station	8
179 Buntzen Lake Special/Coquitlam Central Station Special	40
180 Lougheed Station/Moody Centre Station	22
181 Ioco/Moody Centre Station	23
182 Belcarra/Moody Centre Station	24
183 Coquitlam Central Station/Moody Centre Station	25
184 Noons Creek/Moody Centre Station	28
185 Coquitlam Central Station/Lansdowne	29
186 Hampton Park/Coquitlam Central Station	31
187 Parkway/Coquitlam Central Station	32
188 Coquitlam Central Station/Port Coquitlam Station	33
189 Lafarge/Coquitlam Central Station	34
191 Princeton/Coquitlam Central Station	34
595 Langley Centre/Maple Meadows Station	46
701 Coquitlam Central Station/Haney Place/ Maple Ridge East/Mission City Station	35, 36, 37, 38
719 Fraser Way/Meadowtown	41
722 Bonson/Meadowtown	41
733 Rock Ridge/Haney Place/Port Haney Station	39
741 Anderson Creek/Haney Place/Port Haney Station	39
743 Meadowtown/Maple Meadows Station/South Haney/ Haney Place	42
744 Meadowtown/Maple Meadows Station/Haney Place	43
745 Cottonwood/Haney Place	43
746 Albion/Haney Place	45
748 Thornhill/Haney Place	44
749 Ruskin/Haney Place	44
791 Braid Station/Haney Place	40
N9 Coquitlam Central Station/Downtown	47
West Coast Express	45
Maps:	
Downtown Vancouver & Coquitlam	26,27
Maple Ridge / Pitt Meadows	21
Stations and Exchanges	21,41,47

WELCOME ABOARD!

How to use this timetable

- All scheduled times are approximate and are subject to change.
- AM hours are in lightface type. PM hours are in boldface type.
- An (E) in any schedule indicates an estimated time.
- Route descriptions are provided at the top of each schedule. Route variations are explained at the bottom of each panel.

Accessibility

- All bus service in Metro Vancouver is wheelchair accessible.
- Accessible service is provided only at bus stops that are clearly marked with the international wheelchair symbol. To find out exact locations, please refer to the website www.translink.ca or call Customer Information Services 604-953-3333.

Cycling

- Bikes are welcome on SeaBus, West Coast Express and SkyTrain. (peak-hour restrictions apply on Expo and Millennium Lines only). All buses are bike-rack equipped.
- Bike lockers and bike parkades are available at many SkyTrain stations. Visit www.translink.ca for details.
- West Coast Express bike locker rental info, call 604-953-3333.

Contact Information

Customer Information Services 604-953-3333
(Trip planning, next bus, fare information,
general transit inquiries, feedback)

Compass Customer Service 604-398-2042
(Compass Card inquiries including ordering,
registering, adding stored value, card
balance and requesting Compass refunds)

Lost Property (Stadium-Chinatown Station) 604-953-3334
Lost Property (West Vancouver Transit) 604-985-3500

Access Transit Customer Care 604-953-3680
(HandyCard & HandyDART Registration)

HandyDART (Trip bookings and cancellations) 604-575-6600

West Vancouver Transit 604-985-7777

West Coast Express
Please contact Customer Information Services for all inquiries

Transit Police (non-emergency number) 604-515-8300
Or Text 87 77 77 (in an emergency call 911)

Website

For complete schedule and route information, visit www.translink.ca.

Etiquette on Transit

As more people take Transit and the system becomes increasingly crowded, it is imperative for riders to consider those around them.

Cell phones

When using a cell phone, please keep your conversation private.

Personal audio devices

There is a transit regulation that states that if others can hear the music through your headphones, it's too loud. Please keep your volume at a level where your enjoyment is respectful of the people around you.

Keep doorways clear

In order for people to get on a bus or SkyTrain, people first need to be allowed to get off. Please stand back and allow passengers to exit, before you board. Also, the area around an exit door may provide places to lean, but this makes it difficult for people wanting to get off. Please stand clear and allow passengers to exit easily.

Don't block the doors

Preventing SkyTrain's doors from closing can cause more trouble than it prevents. If the doors are held for too long, the train could shut down, causing delays.

Courtesy seats

Seats closest to the doors are designated for seniors and persons with disabilities. Your courtesy in offering these seats to others is appreciated. It's worth remembering that some people have disabilities that aren't always obvious. If someone asks you to give up a seat because they have a disability, please take their word for it.

Backpacks, luggage, grocery bags, laptops, etc.

Please remove your backpack and put it on the floor - especially when standing. If seating space is limited, please ensure that your personal items are not taking away seats from other passengers.

Personal hygiene

Please remember that many people suffer from allergies to certain scents - please apply any perfumes and colognes moderately.

SkyTrain

For SkyTrain station to station travel times, see back page.

For details on service frequency, and for more details on additional First/Last Trains that may not begin or end at their regular terminus refer to www.translink.ca or call Customer Information Services 604-953-3333

First/Last Trains Mon - Fri Saturday Sun/Holidays

Expo Line (Waterfront - King George)

Leaves King George	5:07am/12:37am	6:08am/12:38am	7:06am/11:38pm
Leaves Waterfront	5:29am/1:16am	6:47am/1:16am	7:48am/12:16am

Note - To reduce crowding on the first westbound Expo Line train an additional train has been added to service leaving Surrey Central Station at 5:06am on weekdays

Note - additional late night trips as far as New Westminster Station leave King George until 1:28am (Monday - Saturday) and 12:26am (Sunday & Holidays)

Expo Line (Waterfront - Production Way-University)

Leaves Production	5:08am/12:28am	6:08am/12:32am	7:09am/11:31pm
Leaves Waterfront	5:31am/12:38am	6:43am/12:43am	7:44am/11:31pm

Note - Last Expo Line to Production leaves Waterfront at 12:40am on Fridays.

Note - additional late night trips as far as Lougheed Station leave Waterfront until 1:11am (Monday - Saturday) and 12:11am (Sunday & Holidays)

Note - additional late night trips as far as New Westminster Station leave Production Way - University until 1:31am (Monday - Thursday), 1:28am (Friday), 1:26am (Saturday) and 12:29am (Sunday & Holidays)

Millennium Line (VCC-Clark - Lafarge Lake-Douglas)

Leaves VCC-Clark	5:30am/1:22am	6:29am/1:22am	7:30am/12:22am
Leaves Lafarge	5:03am/1:00am	6:04am/12:59am	6:56am/11:58pm

Note - additional late night trips as far as Lougheed Station leave VCC-Clark until 1:29am (Monday - Saturday) and 12:29am (Sunday & Holidays)

Canada Line (Waterfront - YVR-Airport - Richmond-Brighouse) All Days

Leaves Waterfront to YVR-Airport	4:48am/1:05am
Leaves Waterfront to Richmond-Brighouse	5:30am/1:15am

Leaves YVR-Airport to Waterfront	5:07am/12:56am
Leaves Richmond-Brighouse to Waterfront	5:02am/12:47am

128 Braid Station

From 22nd Street Station via 7 Ave, 23 St, 8 Ave, Braid St, Rousseau, access road to Braid Station.

22nd Street Station Bay 8 8 Ave at 6 St (E) #61737	Braid Station (E)	22nd Street Station Bay 8 8 Ave at 6 St (E) #61737	Braid Station (E)	22nd Street Station Bay 8 8 Ave at 6 St (E) #61737	Braid Station (E)
MONDAY TO FRIDAY		SATURDAY		SUNDAY & HOLIDAYS	
5.42	5.50	6.01	5.55	6.02	6.12
6.03	6.12	6.23	6.25	6.32	6.42
6.18	6.27	6.38	6.55	7.03	7.13
6.33	6.42	6.53	7.25	7.33	7.44
6.48	6.57	7.08	7.55	8.04	8.15
7.03	7.12	7.23	8.25	8.34	8.45
7.18	7.27	7.38	8.55	9.04	9.15
7.35	7.45	7.58	9.25	9.34	9.46
7.48	7.58	8.11	9.55	10.04	10.16
8.03	8.13	8.26	10.25	10.34	10.46
8.12	8.22	8.35	10.55	11.05	11.17
8.18	8.28	8.41	11.25	11.35	11.47
8.33	8.43	8.56	11.55	12.05	12.17
8.51	9.01	9.13	12.24	12.34	12.46
9.05	9.14	9.26	12.55	1.05	1.17
9.19	9.28	9.40	1.25	1.35	1.48
9.33	9.42	9.54	1.55	2.05	2.18
9.56	10.05	10.17	2.25	2.35	2.48
10.16	10.25	10.37	2.55	3.05	3.17
10.36	10.45	10.57	3.25	3.35	3.47
10.56	11.05	11.17	3.55	4.05	4.17
11.16	11.25	11.37	4.25	4.35	4.47
11.36	11.45	11.57	4.55	5.05	5.17
11.56	12.05	12.17	5.25	5.35	5.47
12.16	12.25	12.37	5.55	6.04	6.16
12.36	12.45	12.57	6.25	6.34	6.46
12.56	1.05	1.17	6.55	7.04	7.16
1.16	1.25	1.37	7.25	7.34	7.46
1.36	1.45	1.57	7.55	8.04	8.15
1.56	2.05	2.17	8.25	8.34	8.45
2.16	2.26	2.40	8.55	9.04	9.15
2.34	2.45	2.59	9.30	9.39	9.50
2.52	3.04	3.20	10.30	10.39	10.50
3.03	3.17	3.34	11.30	11.38	11.48
3.20	3.34	3.51	12.51	12.59	1.09
3.35	3.48	4.04	1.51	1.59	2.09
3.48	4.01	4.17			
4.05	4.18	4.34			
4.20	4.33	4.49			
4.35	4.48	5.04			
4.50	5.03	5.19			
5.05	5.17	5.32			
5.20	5.32	5.47			
5.39	5.50	6.05			
5.57	6.08	6.22			
6.20	6.30	6.42			
6.50	6.59	7.11			
7.23	7.32	7.43			
7.53	8.01	8.12			
8.23	8.31	8.42			
8.57	9.05	9.16			
9.37	9.45	9.56			
10.32	10.40	10.51			
11.31	11.39	11.50			
12.30	12.37	12.46			
12.57	1.04	1.13			
1.38	1.44	1.53			

128 22nd Street Station

From Braid Station via access road, Rousseau, Braid St, 8 Ave, 23 St, 7 Ave to 22nd Street Station.

Braid Station Bay 6 8 Ave at 8 St (E) #52304	22nd Street Station (E)	Braid Station Bay 6 8 Ave at 8 St (E) #52304	22nd Street Station (E)	Braid Station Bay 6 8 Ave at 8 St (E) #52304	22nd Street Station (E)
MONDAY TO FRIDAY		SATURDAY		SUNDAY & HOLIDAYS	
-	5.28	5.37	5.55	6.05	6.12
5.45	5.56	6.04	6.23	6.33	6.40
6.09	6.20	6.28	6.55	7.05	7.12
6.30	6.41	6.50	7.25	7.35	7.43
6.45	6.57	7.06	7.55	8.06	8.14
7.00	7.12	7.21	8.25	8.36	8.44
7.15	7.28	7.37	8.55	9.06	9.15
7.30	7.43	7.53	9.25	9.36	9.45
7.45	7.58	8.08	9.55	10.06	10.15
8.03	8.17	8.27	10.25	10.37	10.46
8.16	8.31	8.42	10.55	11.07	11.16
8.31	8.46	8.58	11.25	11.37	11.46
8.40	8.55	9.07	11.55	12.08	12.17
8.49	9.03	9.13	12.25	12.38	12.47
9.01	9.12	9.21	12.55	1.08	1.17
9.18	9.29	9.38	1.25	1.38	1.47
9.31	9.42	9.51	1.55	2.08	2.17
9.46	9.57	10.06	2.25	2.38	2.47
10.05	10.16	10.25	2.55	3.08	3.17
10.25	10.36	10.45	3.25	3.38	3.47
10.45	10.56	11.05	3.55	4.08	4.17
11.05	11.16	11.25	4.25	4.38	4.47
11.25	11.36	11.45	4.55	5.07	5.16
11.45	11.56	12.05	5.25	5.37	5.46
12.05	12.16	12.25	5.55	6.07	6.16
12.25	12.36	12.45	6.25	6.37	6.46
12.45	12.56	1.05	6.55	7.07	7.16
1.05	1.16	1.25	7.25	7.36	7.44
1.25	1.36	1.45	7.55	8.06	8.14
1.45	1.56	2.05	8.25	8.36	8.44
2.05	2.18	2.27	8.55	9.06	9.14
2.25	2.38	2.47	9.25	9.36	9.44
2.45	2.58	3.07	10.10	10.20	10.28
3.07	3.22	3.33	11.03	11.13	11.21
3.25	3.40	3.51	12.14	12.24	12.31
3.39	3.53	4.03	1.29	1.39	1.46
3.56	4.10	4.20			
4.10	4.24	4.34			
4.25	4.39	4.49			
4.40	4.54	5.04			
4.54	5.08	5.18			
5.10	5.24	5.34			
5.25	5.38	5.47			
5.40	5.53	6.02			
5.55	6.08	6.17			
6.11	6.24	6.33			
6.29	6.42	6.51			
6.51	7.02	7.10			
7.16	7.27	7.35			
7.48	7.59	8.07			
8.18	8.28	8.36			
8.48	8.58	9.06			
9.29	9.39	9.47			
10.09	10.18	10.25			
11.09	11.18	11.25			
12.09	12.17	12.24			
1.18	1.26	1.33			

151 Burquitlam Station

From Coquitlam Central Station via Lougheed, Dewdney Trunk, Norman, Ranch Park, Spuraway, Como Lake, Clarke, access road to Burquitlam Station.

Coquitlam Central Station Bay 3	Como Lake at Poirier (E) #53051	Burquitlam Station (E)	Coquitlam Central Station Bay 3	Como Lake at Poirier (E) #53051	Burquitlam Station (E)
MONDAY TO FRIDAY			SATURDAY		
5.11	5.16	5.28 CONTINUED		
6.03	6.08	6.18	4.00	4.06	4.20
6.33	6.39	6.51	4.30	4.36	4.49
7.03	7.09	7.22	5.00	5.06	5.19
7.33	7.40	7.54	5.30	5.36	5.49
8.03	8.10	8.25	6.00	6.06	6.19
8.33	8.39	8.53	6.30	6.36	6.49
9.03	9.09	9.23	7.00	7.06	7.19
9.33	9.39	9.53	7.30	7.36	7.49
10.03	10.09	10.23	8.00	8.06	8.19
10.33	10.39	10.53	8.30	8.36	8.49
11.03	11.09	11.23	9.00	9.06	9.19
11.33	11.39	11.53	9.30	9.36	9.49
12.03	12.09	12.23	10.00	10.06	10.19
12.33	12.39	12.53	10.30	10.36	10.48
1.03	1.09	1.23	11.00	11.05	11.16
1.32	1.38	1.52	11.30	11.35	11.46
2.02	2.09	2.23	12.00	12.05	12.16
2.32	2.39	2.54	12.30	12.35	12.46
3.02	3.09	3.25	1.00	1.05	1.15
3.32	3.39	3.55	1.30	1.35	1.45
4.05	4.12	4.28	2.00	2.05	2.15
4.35	4.42	4.58	SUNDAY & HOLIDAYS		
5.05	5.12	5.28	7.25	7.30	7.41
5.35	5.42	5.58	7.55	8.00	8.11
6.05	6.12	6.26	8.25	8.30	8.41
6.35	6.42	6.56	8.55	9.00	9.11
7.05	7.12	7.26	9.25	9.30	9.41
7.35	7.42	7.56	9.55	10.01	10.14
8.05	8.11	8.24	10.25	10.31	10.44
8.35	8.41	8.54	10.55	11.01	11.14
9.05	9.11	9.24	11.25	11.31	11.44
9.35	9.41	9.54	11.55	12.01	12.14
10.05	10.11	10.23	12.25	12.31	12.44
10.35	10.41	10.53	12.55	1.01	1.14
11.05	11.10	11.21	1.25	1.31	1.44
11.35	11.40	11.51	1.55	2.01	2.14
12.05	12.10	12.21	2.25	2.31	2.44
12.35	12.40	12.51	2.55	3.01	3.14
1.05	1.10	1.21	3.25	3.31	3.45
1.35	1.40	1.51	3.55	4.01	4.15
2.01	2.06	2.17	4.25	4.31	4.45
SATURDAY			4.55	5.01	5.15
6.30	6.35	6.46	5.25	5.31	5.45
7.00	7.05	7.16	5.55	6.01	6.15
7.30	7.35	7.47	6.25	6.31	6.43
8.00	8.05	8.16	6.55	7.01	7.13
8.30	8.35	8.47	7.25	7.31	7.43
9.00	9.05	9.17	7.55	8.01	8.13
9.30	9.35	9.47	8.25	8.31	8.43
10.00	10.05	10.17	8.55	9.01	9.13
10.30	10.36	10.48	9.25	9.31	9.43
11.00	11.06	11.18	9.55	10.01	10.13
11.30	11.37	11.51	10.25	10.31	10.43
12.00	12.07	12.21	10.55	11.01	11.13
12.30	12.36	12.50	11.25	11.31	11.43
1.00	1.06	1.20	11.55	12.01	12.13
1.30	1.36	1.50	12.25	12.30	12.40
2.00	2.07	2.21	12.55	1.00	1.10
2.30	2.37	2.51			
3.00	3.07	3.21			
3.30	3.36	3.50			
CONTINUED					

151 Coquitlam Central Station

From Burquitlam Station via Clarke, Como Lake, Spuraway, Ranch Park, Norman, Dewdney Trunk, Mariner, Barnet, Station access road to Coquitlam Central Station.

Burquitlam Station Bay 3	Como Lake at Schoolhouse (E) #53006	Coquitlam Central Station (E)	Burquitlam Station Bay 3	Como Lake at Schoolhouse (E) #53006	Coquitlam Central Station (E)
MONDAY TO FRIDAY			SATURDAY		
4.47	4.56	5.03 CONTINUED		
5.34	5.43	5.50	3.30	3.42	3.50
6.04	6.14	6.21	4.00	4.12	4.20
6.34	6.44	6.51	4.30	4.42	4.50
7.04	7.15	7.23	5.00	5.12	5.20
7.34	7.47	7.56	5.30	5.41	5.48
8.04	8.16	8.24	6.00	6.11	6.18
8.34	8.47	8.55	6.30	6.41	6.48
9.04	9.17	9.25	7.00	7.11	7.18
9.34	9.46	9.54	7.35	7.45	7.52
10.04	10.15	10.23	8.05	8.15	8.22
10.34	10.45	10.53	8.35	8.45	8.52
11.04	11.16	11.24	9.05	9.15	9.22
11.34	11.47	11.55	9.35	9.45	9.52
12.04	12.17	12.25	10.00	10.10	10.17
12.34	12.47	12.55	10.30	10.40	10.47
1.04	1.17	1.26	11.00	11.10	11.17
1.34	1.47	1.56	11.30	11.40	11.47
2.04	2.17	2.26	12.00	12.10	12.17
2.33	2.46	2.55	12.30	12.40	12.47
3.02	3.15	3.23	1.00	1.10	1.17
3.32	3.46	3.55	1.30	1.40	1.47
4.05	4.19	4.28	SUNDAY & HOLIDAYS		
4.35	4.48	4.57	6.55	7.04	7.11
5.05	5.18	5.26	7.25	7.35	7.42
5.35	5.47	5.55	7.55	8.04	8.11
6.05	6.17	6.25	8.25	8.35	8.42
6.35	6.47	6.55	8.55	9.05	9.12
7.05	7.17	7.25	9.25	9.36	9.44
7.35	7.46	7.54	9.55	10.06	10.14
8.05	8.16	8.24	10.25	10.36	10.44
8.35	8.45	8.52	10.55	11.06	11.14
9.05	9.15	9.22	11.25	11.36	11.44
9.35	9.45	9.52	11.55	12.06	12.14
10.05	10.15	10.22	12.25	12.36	12.44
10.35	10.45	10.52	12.55	1.06	1.14
11.05	11.14	11.20	1.25	1.36	1.44
11.35	11.44	11.50	1.55	2.06	2.14
12.05	12.14	12.20	2.25	2.36	2.44
12.35	12.44	12.50	2.55	3.06	3.14
1.05	1.14	1.20	3.25	3.36	3.44
1.35	1.44	1.50	3.55	4.06	4.14
SATURDAY			4.25	4.36	4.44
6.00	6.10	6.17	4.55	5.06	5.14
6.35	6.45	6.52	5.25	5.36	5.44
7.05	7.16	7.23	5.55	6.06	6.14
7.35	7.46	7.53	6.28	6.39	6.47
8.05	8.16	8.23	6.55	7.06	7.14
8.35	8.46	8.53	7.25	7.35	7.42
9.05	9.16	9.23	7.55	8.05	8.12
9.30	9.41	9.48	8.25	8.35	8.42
10.00	10.11	10.19	8.55	9.05	9.12
10.30	10.42	10.50	9.25	9.35	9.42
11.00	11.12	11.20	9.55	10.05	10.12
11.30	11.42	11.50	10.25	10.35	10.42
12.00	12.12	12.20	10.55	11.05	11.12
12.30	12.42	12.50	11.25	11.34	11.41
1.00	1.12	1.20	11.55	12.04	12.11
1.30	1.42	1.50	12.25	12.34	12.41
2.00	2.12	2.20			
2.30	2.42	2.50			
3.00	3.12	3.20			
CONTINUED					

152 Lougheed Station

From Coquitlam Central Station via Lougheed, Dewdney Trunk, Mariner; except some trips via Lougheed, Chilko, Mariner; then all trips via Mariner, Hickey, Austin, Blue Mountain, Rochester, Guilby, Austin, Gatineau to Lougheed Station.

Coquitlam Central Station Bay 10	Chilko at Sharpe (E) #53461	Austin at Hickey (E) #53475	Lougheed Station (E)	Coquitlam Central Station Bay 10	Chilko at Sharpe (E) #53461	Austin at Hickey (E) #53475	Lougheed Station (E)
MONDAY TO FRIDAY				SATURDAY			
5.20	-	5.34	5.48	6.30	-	6.44	6.57
5.39	5.42	5.52	6.05	7.25	-	7.38	7.50
5.57	-	6.11	6.25	7.55	-	8.10	8.24
6.15	6.18	6.29	6.43	8.25	-	8.40	8.54
6.29	-	6.43	6.57	8.55	-	9.09	9.23
6.43	6.47	6.58	7.14	9.25	-	9.41	9.56
7.00	-	7.15	7.30	9.55	-	10.11	10.26
7.10	7.13	7.25	7.40	10.25	-	10.40	10.55
7.26	-	7.41	7.55	10.55	-	11.11	11.26
7.43	7.47	7.58	8.14	11.25	-	11.41	11.56
8.00	-	8.16	8.31	11.55	-	12.12	12.28
8.16	8.20	8.32	8.48	12.25	-	12.42	12.58
8.30	-	8.46	9.01	12.55	-	1.12	1.28
8.51	8.55	9.06	9.22	1.25	-	1.41	1.57
9.22	-	9.38	9.53	1.55	-	2.11	2.27
9.52	-	10.08	10.23	2.25	-	2.41	2.57
10.22	-	10.39	10.56	2.55	-	3.11	3.27
10.52	-	11.09	11.26	3.25	-	3.42	3.59
11.22	-	11.39	11.56	3.55	-	4.12	4.29
11.57	-	12.14	12.31	4.25	-	4.42	4.59
12.27	-	12.44	1.01	4.55	-	5.10	5.24
12.57	-	1.14	1.31	5.25	-	5.40	5.54
1.26	-	1.42	1.58	5.55	-	6.12	6.28
1.56	-	2.14	2.31	6.25	-	6.40	6.55
2.19	-	2.37	2.54	6.55	-	7.10	7.24
2.35	-	2.51	3.07	7.25	-	7.40	7.54
2.55	2.59	3.11	3.27	7.55	-	8.10	8.24
3.12	-	3.28	3.44	8.55	-	9.08	9.20
3.26	3.30	3.42	3.58	9.55	-	10.08	10.20
3.42	-	3.58	4.14	10.55	-	11.09	11.23
3.59	4.03	4.15	4.31	11.55	-	12.09	12.22
4.13	-	4.29	4.45				
4.28	4.32	4.44	5.00				
4.40	-	4.56	5.12				
4.55	4.59	5.11	5.27				
5.10	-	5.26	5.42				
5.25	5.29	5.40	5.56				
5.40	-	5.55	6.10				
5.55	5.58	6.10	6.25				
6.10	-	6.25	6.40				
6.32	-	6.48	7.04				
6.55	-	7.11	7.27				
7.12	-	7.28	7.44				
7.42	-	7.56	8.10				
8.12	-	8.26	8.40				
8.42	-	8.56	9.10				
9.40	-	9.55	10.10				
10.39	-	10.54	11.08				
11.47	-	12.01	12.15				

152 Coquitlam Central Station

From Lougheed Station via Gatineau, North Rd, Austin, Guilby, Rochester, Blue Mountain, Austin, Hickey, Mariner; then some trips via Chilko, Lougheed, Dewdney Trunk; then all trips via Mariner, Barnet, Station access road to Coquitlam Central Station.

Lougheed Station Bay 2	Hickey at Austin (E) #53413	Chilko at Mariner (E) #53431	Coquitlam Central Station (E)	Lougheed Station Bay 2	Hickey at Austin (E) #53413	Chilko at Mariner (E) #53431	Coquitlam Central Station (E)
MONDAY TO FRIDAY				SATURDAY			
5.50	6.04	6.09	6.20	6.40	6.52	-	7.04
6.12	6.27	-	6.42	7.10	7.22	-	7.35
6.30	6.44	6.49	7.00	7.40	7.52	-	8.05
6.48	7.03	-	7.19	8.10	8.22	-	8.35
7.03	7.17	7.22	7.33	8.40	8.53	-	9.06
7.19	7.35	-	7.52	9.10	9.24	-	9.38
7.35	7.50	7.56	8.08	9.40	9.54	-	10.08
7.50	8.04	-	8.19	10.10	10.24	-	10.38
8.10	8.25	8.31	8.43	10.40	10.54	-	11.08
8.26	8.42	-	8.59	11.10	11.24	-	11.38
8.41	8.57	9.04	9.16	11.40	11.54	-	12.08
9.10	9.26	-	9.42	12.10	12.24	-	12.39
9.38	9.54	-	10.10	12.40	12.54	-	1.09
10.05	10.21	-	10.37	1.10	1.24	-	1.39
10.35	10.51	-	11.08	1.40	1.54	-	2.09
11.09	11.25	-	11.42	2.10	2.26	-	2.42
11.35	11.51	-	12.08	2.40	2.56	-	3.12
12.05	12.21	-	12.38	3.10	3.26	-	3.42
12.37	12.53	-	1.10	3.40	3.56	-	4.13
1.08	1.24	-	1.41	4.10	4.26	-	4.43
1.38	1.55	-	2.12	4.40	4.56	-	5.13
2.07	2.28	-	2.49	5.10	5.26	-	5.43
2.38	2.57	-	3.16	5.40	5.56	-	6.13
2.59	3.18	-	3.37	6.10	6.26	-	6.42
3.10	3.28	3.35	3.49	6.40	6.54	-	7.09
3.24	3.42	-	4.01	7.10	7.25	-	7.41
3.45	4.02	4.09	4.22	7.40	7.55	-	8.11
3.57	4.15	-	4.34	8.11	8.26	-	8.42
4.09	4.26	4.33	4.46	9.11	9.26	-	9.42
4.25	4.43	-	5.02	10.11	10.25	-	10.39
4.40	4.57	5.04	5.17	11.11	11.23	-	11.36
4.53	5.11	-	5.30	12.25	12.38	-	12.52
5.09	5.26	5.33	5.46				
5.25	5.42	-	5.59				
5.40	5.57	6.04	6.17				
5.53	6.10	-	6.27				
6.10	6.26	6.32	6.44				
6.25	6.42	-	6.59				
6.40	6.54	6.59	7.10				
6.55	7.12	-	7.29				
7.09	7.23	-	7.38				
7.45	7.58	-	8.12				
8.15	8.28	-	8.42				
8.45	9.00	-	9.15				
9.15	9.27	-	9.40				
10.15	10.27	-	10.40				
11.13	11.27	-	11.42				
12.20	12.34	-	12.48				

152 Lougheed Station 152 Coquitlam Central Station

Coquitlam Central Station to
Lougheed Station.

Lougheed Station to Coquitlam
Central Station.

(Refer to Monday to Friday for routing)

Coquitlam Central Station Bay 10	Chilko at Sharpe (E) #53461	Austin at Hickey (E) #53475	Lougheed Station (E)	Lougheed Station Bay 2	Hickey at Austin (E) #53413	Chilko at Mariner (E) #53431	Coquitlam Central Station (E)
SUNDAY & HOLIDAYS				SUNDAY & HOLIDAYS			
7.00	-	7.14	7.27	7.45	7.59	-	8.13
8.00	-	8.14	8.27	8.45	8.57	-	9.10
8.30	-	8.43	8.56	9.15	9.29	-	9.43
9.00	-	9.15	9.30	9.45	9.58	-	10.12
9.30	-	9.44	9.58	10.15	10.30	-	10.45
10.00	-	10.14	10.28	10.45	10.59	-	11.13
10.30	-	10.46	11.01	11.15	11.29	-	11.43
11.00	-	11.16	11.32	11.45	11.59	-	12.13
11.30	-	11.45	12.00	12.15	12.30	-	12.45
12.00	-	12.15	12.30	12.45	1.00	-	1.15
12.30	-	12.45	1.00	1.15	1.30	-	1.45
1.00	-	1.15	1.30	1.45	2.02	-	2.19
1.30	-	1.47	2.04	2.15	2.31	-	2.48
2.00	-	2.17	2.34	2.45	3.02	-	3.19
2.30	-	2.47	3.04	3.15	3.32	-	3.49
3.00	-	3.17	3.34	3.45	4.02	-	4.19
3.30	-	3.45	4.00	4.15	4.32	-	4.50
4.00	-	4.16	4.32	4.45	5.02	-	5.20
4.30	-	4.46	5.02	5.15	5.32	-	5.50
5.00	-	5.15	5.29	5.45	6.02	-	6.20
5.30	-	5.45	5.59	6.15	6.32	-	6.50
6.00	-	6.16	6.31	6.45	7.02	-	7.19
6.30	-	6.45	7.00	7.15	7.31	-	7.47
7.00	-	7.15	7.30	7.45	7.59	-	8.13
7.30	-	7.45	8.00	8.10	8.24	-	8.38
8.00	-	8.15	8.30	8.40	8.54	-	9.08
9.00	-	9.13	9.26	9.35	9.49	-	10.03
10.00	-	10.13	10.25	10.35	10.49	-	11.03
11.00	-	11.13	11.25	11.30	11.44	-	11.58
12.00	-	12.13	12.25	12.30	12.44	-	12.58

175 Meridian / 175 Coquitlam Central Station

Loop service from Coquitlam Central Station via Lougheed, Dewdney Trunk, Westwood, Kingsway, Maple, Bury, Wilson, access road to Port Coquitlam Station; then via access road, Kingsway, Broadway to Kebet Way at Mustang Place; returning via Kebet, Kingsway, access road to Port Coquitlam Station; then via access road, Wilson, Bury, Maple, Kingsway, Westwood, Dewdney Trunk, Mariner, Barnet, Station access road to Coquitlam Central Station.

Coquitlam Central Station Bay 12	Port Coquitlam Station Bay 2	Kebet at Mustang #53682	Port Coquitlam Station Bay 1	Coquitlam Central Station (E)
MONDAY TO FRIDAY				
5.51	6.06	6.15	6.24	6.35
6.06	6.21	6.30	6.39	6.50
6.21	6.36	6.45	6.54	7.05
6.36	6.51	7.00	7.09	7.21
6.51	7.06	7.15	7.24	7.36
7.06	7.21	7.30	7.39	7.51
7.21	7.36	7.45	7.54	8.06
7.36	7.51	8.00	8.09	8.21
7.50	8.05	8.14	8.23	8.35
8.11	8.21	8.30	8.39	8.51
8.25	8.36	8.45	8.54	9.06
2.51	3.03	3.12	3.21	3.36
3.06	3.18	3.27	3.36	3.51
3.21	3.33	3.42	3.51	4.06
3.36	3.48	3.57	4.06	4.21
3.51	4.03	4.12	4.26	4.40
4.06	4.18	4.27	4.41	4.55
-	4.30	4.39	4.48	5.02
4.21	4.33	4.42	4.56	5.10
4.36	4.48	4.57	5.11	5.25
4.51	5.03	5.12	5.26	5.42
5.31	5.43	5.52	6.06	6.20
6.21	6.33	6.42	6.56	7.08

153 Coquitlam Central Station

From Braid Station via access road under Brunette, Braid, Brunette, Laurentian, Austin, Poirier, Foster, Linton, Como Lake, Mariner, Barnet, Station access road to Coquitlam Central Station.

Braid Station Bay 4	Poirier at Winslow #59420	Coquitlam Central Station (E)	Braid Station Bay 4	Poirier at Winslow #59420	Coquitlam Central Station (E)
MONDAY TO FRIDAY			SATURDAY		
5.40	5.52	6.03	6.05	6.15	6.25
5.55	6.07	6.18	6.35	6.45	6.55
6.10	6.22	6.33	7.05	7.15	7.25
6.25	6.37	6.48	7.35	7.45	7.55
6.40	6.52	7.03	8.05	8.15	8.25
6.55	7.07	7.18	8.35	8.47	8.59
7.10	7.23	7.36	9.05	9.17	9.29
7.25	7.38	7.51	9.35	9.47	9.59
7.40	7.55	8.08	10.05	10.17	10.29
7.55	8.10	8.23	10.35	10.47	10.59
8.12	8.27	8.40	11.05	11.18	11.30
8.27	8.41	8.53	11.35	11.48	12.00
8.42	8.56	9.08	12.05	12.18	12.30
8.57	9.11	9.23	12.35	12.48	1.00
9.27	9.41	9.53	1.05	1.18	1.30
9.57	10.10	10.22	1.35	1.49	2.01
10.27	10.40	10.52	2.05	2.19	2.31
10.57	11.10	11.22	2.35	2.49	3.01
11.27	11.40	11.52	3.05	3.19	3.31
11.57	12.11	12.23	3.35	3.49	4.01
12.27	12.41	12.53	4.05	4.19	4.31
12.57	1.11	1.23	4.35	4.49	5.01
1.27	1.41	1.53	5.05	5.18	5.30
1.57	2.11	2.25	5.35	5.48	6.00
2.27	2.41	2.55	6.05	6.18	6.30
2.57	3.13	3.26	6.35	6.48	7.00
3.10	3.26	3.41	7.05	7.18	7.30
3.25	3.40	3.54	7.35	7.48	8.00
3.40	3.55	4.09	8.05	8.18	8.30
3.55	4.10	4.24	8.35	8.48	9.00
4.10	4.25	4.39	9.05	9.18	9.30
4.25	4.40	4.54	9.35	9.48	10.00
4.40	4.55	5.09	10.05	10.18	10.28
4.55	5.10	5.24	10.35	10.48	10.58
5.10	5.25	5.39	SUNDAY & HOLIDAYS		
5.25	5.40	5.54	7.35	7.47	7.57
5.40	5.55	6.08	8.05	8.17	8.27
5.55	6.10	6.23	8.35	8.47	8.57
6.09	6.23	6.35	9.05	9.17	9.27
6.28	6.42	6.54	9.35	9.47	9.58
6.45	6.59	7.10	10.05	10.18	10.29
7.04	7.17	7.28	10.35	10.48	10.59
7.35	7.48	7.59	11.05	11.18	11.29
8.05	8.18	8.29	11.35	11.48	11.59
8.35	8.48	8.59	12.05	12.18	12.31
9.05	9.17	9.28	12.35	12.48	1.01
9.35	9.47	9.58	1.05	1.18	1.31
10.05	10.17	10.28	1.35	1.48	2.01
			2.05	2.18	2.31
			2.35	2.48	3.01
			3.05	3.18	3.31
			3.35	3.49	4.02
			4.05	4.19	4.32
			4.35	4.49	5.02
			5.05	5.19	5.32
			5.35	5.49	6.02
			6.05	6.18	6.31
			6.35	6.48	7.00
			7.05	7.18	7.30
			7.35	7.48	8.00
			8.35	8.48	8.58
			9.35	9.48	9.58
			10.35	10.48	10.58

153 Braid Station

From Coquitlam Central Station via Lougheed, Dewdney Trunk, Mariner, Como Lake, Linton, Foster, Poirier, Austin, Laurentian, Brunette, access road to Braid Station.

Coquitlam Central Station Bay 12	Poirier at Winslow #53532	Braid Station (E)	Coquitlam Central Station Bay 12	Poirier at Winslow #53532	Braid Station (E)
MONDAY TO FRIDAY			SATURDAY		
5.15	5.27	5.40	5.30	5.42	5.52
5.30	5.42	5.55	6.00	6.12	6.22
5.45	5.57	6.10	6.30	6.42	6.52
6.00	6.12	6.25	7.00	7.12	7.22
6.15	6.27	6.41	7.30	7.42	7.54
6.30	6.42	6.56	8.00	8.12	8.24
6.45	6.57	7.11	8.30	8.42	8.54
7.00	7.12	7.28	9.00	9.12	9.24
7.15	7.27	7.43	9.30	9.42	9.54
7.30	7.43	7.59	10.00	10.12	10.25
7.43	7.56	8.12	10.30	10.42	10.55
7.56	8.09	8.25	11.00	11.12	11.25
8.15	8.29	8.45	11.30	11.42	11.55
8.30	8.43	8.57	12.00	12.12	12.26
8.45	8.58	9.12	12.30	12.42	12.56
9.00	9.12	9.27	1.00	1.12	1.26
9.20	9.32	9.47	1.30	1.42	1.56
9.40	9.52	10.07	2.00	2.12	2.26
10.10	10.22	10.37	2.30	2.42	2.56
10.40	10.52	11.07	3.00	3.12	3.26
11.10	11.22	11.37	3.30	3.42	3.56
11.40	11.52	12.07	4.00	4.12	4.26
12.10	12.22	12.37	4.30	4.42	4.56
12.40	12.52	1.07	5.00	5.12	5.26
1.10	1.22	1.37	5.30	5.42	5.56
1.40	1.54	2.09	6.00	6.12	6.25
2.10	2.24	2.39	6.30	6.42	6.54
2.40	2.54	3.09	7.00	7.12	7.24
3.00	3.16	3.33	7.30	7.42	7.54
3.15	3.31	3.48	8.05	8.17	8.29
3.30	3.45	4.00	8.35	8.47	8.59
3.45	4.00	4.15	9.05	9.17	9.29
4.00	4.15	4.30	9.35	9.47	9.59
4.15	4.30	4.45	10.05	10.17	10.29
4.30	4.45	5.00	SUNDAY & HOLIDAYS		
4.45	5.00	5.15	7.00	7.12	7.22
5.00	5.15	5.30	7.30	7.42	7.53
5.10	5.25	5.40	8.00	8.12	8.24
5.25	5.40	5.55	8.30	8.42	8.54
5.40	5.55	6.10	9.00	9.12	9.24
5.55	6.10	6.24	9.30	9.42	9.54
6.15	6.30	6.44	10.00	10.12	10.24
6.41	6.56	7.10	10.30	10.42	10.55
7.05	7.18	7.30	11.00	11.12	11.25
7.35	7.48	8.00	11.30	11.44	11.57
8.05	8.16	8.28	12.00	12.14	12.27
8.34	8.45	8.57	12.30	12.44	12.57
9.05	9.16	9.28	1.00	1.12	1.25
9.34	9.45	9.57	1.30	1.42	1.55
10.04	10.15	10.27	2.00	2.12	2.25
			2.30	2.42	2.55
			3.00	3.12	3.25
			3.30	3.42	3.55
			4.00	4.12	4.25
			4.30	4.42	4.55
			5.00	5.12	5.25
			5.30	5.42	5.55
			6.00	6.12	6.25
			6.30	6.42	6.55
			7.00	7.12	7.24
			8.00	8.12	8.24
			9.00	9.12	9.24
			10.00	10.12	10.24

157 Burquitlam Station 157 Lougheed Station

From Lougheed Station via Gatineau, North Rd, Lougheed, Brunette, LeBleu, Alderson, Marmont, Rochester, Schoolhouse, Winslow, Poirier, Foster, Blue Mountain, Cottonwood, Robinson, Foster, North Rd, Clarke to Burquitlam Station.

From Burquitlam Station via Clarke, Como Lake, North Rd, Foster, Robinson, Cottonwood, Blue Mountain, Foster, Poirier, Winslow, Schoolhouse, Rochester, Marmont, Alderson, LeBleu, Brunette, Lougheed, North Rd, Gatineau to Lougheed Station.

Lougheed Station Bay 5	Poirier at Winslow #58420	Burquitlam Station (E)	Burquitlam Station Bay 2	Winslow at Poirier #58416	Lougheed Station (E)
MONDAY TO FRIDAY			MONDAY TO FRIDAY		
5.30	5.43	5.53	5.45	5.58	6.13
6.00	6.13	6.23	6.15	6.29	6.45
6.30	6.45	6.55	6.45	6.59	7.16
7.00	7.15	7.25	7.11	7.25	7.44
7.30	7.47	7.59	7.41	7.56	8.14
8.00	8.19	8.31	8.12	8.27	8.45
8.30	8.49	9.01	8.42	8.57	9.15
9.00	9.17	9.28	9.12	9.27	9.45
9.30	9.46	9.57	9.42	9.57	10.15
10.00	10.16	10.27	10.12	10.27	10.44
10.30	10.46	10.57	10.42	10.57	11.14
11.00	11.16	11.27	11.12	11.27	11.45
11.30	11.46	11.57	11.42	11.57	12.15
12.00	12.16	12.27	12.12	12.28	12.46
12.30	12.46	12.57	12.42	12.57	1.15
1.00	1.16	1.27	1.12	1.27	1.45
1.30	1.46	1.57	1.42	1.57	2.15
2.00	2.17	2.28	2.12	2.27	2.45
2.30	2.51	3.02	2.42	2.58	3.16
3.00	3.21	3.33	3.12	3.29	3.48
3.35	3.54	4.06	3.42	3.59	4.16
4.04	4.23	4.35	4.13	4.32	4.49
4.33	4.52	5.04	4.42	4.58	5.16
5.02	5.21	5.33	5.12	5.28	5.45
5.31	5.49	6.00	5.42	5.58	6.14
6.01	6.18	6.29	6.12	6.28	6.44
6.29	6.46	6.56	6.42	6.57	7.12
6.59	7.15	7.25	7.02	7.17	7.32
7.29	7.45	7.55	7.32	7.45	8.00
7.57	8.12	8.22	8.02	8.15	8.30
8.29	8.44	8.54	8.27	8.40	8.55
9.00	9.15	9.25	9.00	9.13	9.26
9.31	9.46	9.56	9.30	9.43	9.56
10.01	10.16	10.26	10.01	10.14	10.27
10.32	10.47	10.57	10.31	10.44	10.57
11.03	11.18	11.28	11.05	11.16	11.29
			11.40	11.51	12.04
SATURDAY			SATURDAY		
5.45	5.57	6.06	5.45	5.57	6.09
6.15	6.27	6.37	6.20	6.32	6.44
6.45	6.57	7.07	6.50	7.02	7.14
7.15	7.27	7.37	7.20	7.33	7.45
7.45	7.57	8.07	7.50	8.03	8.15
8.15	8.27	8.37	8.20	8.33	8.45
8.45	9.00	9.10	8.50	9.03	9.17
9.15	9.29	9.39	9.20	9.33	9.48
9.45	9.59	10.09	9.50	10.04	10.19
10.15	10.32	10.42	10.20	10.34	10.49
10.45	11.02	11.12	10.50	11.05	11.21
11.15	11.32	11.42	11.20	11.35	11.51
11.45	12.02	12.12	11.50	12.05	12.21
12.15	12.32	12.42	12.20	12.35	12.51
CONTINUED			CONTINUED		

157 Burquitlam Station 157 Lougheed Station

Lougheed Station to Burquitlam Station

Burquitlam Station to Lougheed Station

(Refer to Monday to Friday for routing)

Lougheed Station Bay 5	Poirier at Winslow #58420	Burquitlam Station (E)	Burquitlam Station Bay 2	Winslow at Poirier #58416	Lougheed Station (E)
SATURDAY			SATURDAY		
. . . . CONTINUED		 CONTINUED		
12.45	1.03	1.13	12.50	1.05	1.21
1.15	1.33	1.43	1.20	1.35	1.52
1.45	2.03	2.13	1.50	2.05	2.22
2.05	2.23	2.33	2.20	2.35	2.52
2.25	2.43	2.53	2.45	3.00	3.17
2.45	3.02	3.12	3.05	3.20	3.37
3.05	3.22	3.32	3.25	3.40	3.57
3.25	3.42	3.52	3.45	4.00	4.17
3.45	4.02	4.12	4.05	4.20	4.37
4.05	4.22	4.32	4.25	4.40	4.57
4.25	4.42	4.52	4.45	5.00	5.17
4.45	5.02	5.12	5.05	5.20	5.37
5.05	5.22	5.32	5.25	5.40	5.55
5.25	5.42	5.52	5.45	6.00	6.15
5.45	6.02	6.12	6.05	6.20	6.35
6.05	6.22	6.32	6.25	6.40	6.54
6.30	6.48	6.58	6.45	7.00	7.14
7.02	7.20	7.30	7.20	7.33	7.47
7.30	7.45	7.55	7.50	8.03	8.17
7.56	8.11	8.21	8.30	8.43	8.57
8.25	8.40	8.50	9.30	9.43	9.57
8.58	9.13	9.23	10.30	10.43	10.55
10.00	10.15	10.24	11.30	11.43	11.55
11.01	11.16	11.25			
SUNDAY & HOLIDAYS			SUNDAY & HOLIDAYS		
7.10	7.24	7.33	6.20	6.32	6.46
7.50	8.04	8.13	6.55	7.07	7.21
8.20	8.34	8.43	7.25	7.37	7.51
8.50	9.04	9.13	7.55	8.07	8.21
9.20	9.34	9.43	8.25	8.37	8.51
9.50	10.04	10.14	8.55	9.07	9.21
10.20	10.34	10.44	9.25	9.39	9.53
10.50	11.04	11.14	9.55	10.09	10.24
11.20	11.35	11.45	10.25	10.39	10.54
11.50	12.05	12.15	10.55	11.09	11.24
12.20	12.35	12.45	11.25	11.39	11.54
12.50	1.06	1.16	11.55	12.09	12.24
1.20	1.36	1.46	12.25	12.39	12.54
1.50	2.06	2.16	12.55	1.09	1.24
2.20	2.36	2.47	1.25	1.39	1.54
2.50	3.06	3.17	1.55	2.09	2.24
3.20	3.37	3.48	2.25	2.40	2.55
3.50	4.07	4.18	2.55	3.10	3.25
4.20	4.37	4.48	3.25	3.40	3.55
4.50	5.07	5.18	3.55	4.10	4.25
5.20	5.37	5.48	4.25	4.40	4.55
5.50	6.07	6.18	4.55	5.10	5.25
6.20	6.36	6.45	5.25	5.40	5.55
6.50	7.06	7.15	5.55	6.10	6.25
7.15	7.31	7.40	6.25	6.39	6.53
8.15	8.31	8.40	6.55	7.09	7.23
9.15	9.31	9.40	7.25	7.39	7.53
10.15	10.31	10.40	7.50	8.04	8.16
11.20	11.35	11.44	8.50	9.04	9.16
			9.50	10.04	10.16
			10.50	11.04	11.16
			11.50	12.04	12.16

169 Coquitlam Central Station 169 Braid Station

From Braid Station via access road under Brunette, Braid, Brunette, Lougheed, Colony Farm, Cape Horn, Holly, Orchid, Lougheed, Dewdney Trunk, Mariner, Barnet, Station access road to Coquitlam Central Station.

From Coquitlam Central Station via Lougheed Hwy, Holly, Cape Horn Ave, Colony Farm Rd, Lougheed, Brunette, access road to Braid Station.

Braid Station Bay 1	Lougheed at King Edward (E) #53671	Coquitlam Central Station (E)	Coquitlam Central Station Bay 11	Cape Horn Ave at Colony Farm (E) #53455	Lougheed at King Edward (E) #53669	Braid Station (E)
MONDAY TO FRIDAY			MONDAY TO FRIDAY			
5.45	5.49	6.05	5.15	5.23	5.31	5.35
6.15	6.19	6.36	5.45	5.53	6.01	6.05
6.46	6.50	7.08	6.15	6.24	6.33	6.37
7.16	7.20	7.39	6.45	6.55	7.04	7.09
7.46	7.50	8.10	7.15	7.25	7.35	7.40
8.20	8.24	8.44	7.45	7.55	8.05	8.10
8.50	8.54	9.14	8.15	8.25	8.35	8.40
9.20	9.24	9.44	8.44	8.54	9.04	9.09
9.46	9.50	10.10	9.15	9.25	9.34	9.39
10.16	10.21	10.42	9.45	9.54	10.03	10.08
10.45	10.50	11.11	10.14	10.23	10.32	10.37
11.15	11.20	11.41	10.45	10.54	11.03	11.07
11.45	11.50	12.11	11.15	11.24	11.33	11.37
12.15	12.20	12.41	11.45	11.54	12.03	12.07
12.45	12.50	1.11	12.15	12.24	12.33	12.37
1.15	1.20	1.42	12.45	12.55	1.04	1.09
1.44	1.49	2.11	1.15	1.25	1.34	1.39
2.14	2.19	2.41	1.45	1.55	2.04	2.09
2.44	2.49	3.11	2.15	2.25	2.34	2.39
3.15	3.20	3.43	2.45	2.55	3.04	3.09
3.46	3.51	4.14	3.15	3.26	3.36	3.41
4.20	4.25	4.48	3.48	3.59	4.09	4.14
4.46	4.51	5.14	4.15	4.26	4.36	4.41
5.16	5.21	5.44	4.45	4.56	5.06	5.11
5.45	5.50	6.13	5.15	5.25	5.35	5.40
6.15	6.20	6.41	5.45	5.55	6.05	6.10
6.35	6.39	6.59	6.05	6.15	6.25	6.30
7.00	7.04	7.23	6.30	6.40	6.50	6.55
7.30	7.34	7.53	7.00	7.10	7.19	7.24
8.00	8.04	8.22	7.30	7.39	7.48	7.52
8.30	8.34	8.52	8.00	8.09	8.18	8.22
9.00	9.04	9.22	8.30	8.39	8.48	8.52
9.30	9.34	9.52	9.00	9.09	9.18	9.22
10.00	10.04	10.20	9.30	9.39	9.48	9.52
10.30	10.34	10.50	10.00	10.08	10.17	10.21
11.00	11.03	11.19	10.30	10.38	10.47	10.51
12.00	12.03	12.19	11.00	11.08	11.15	11.19
1.00	1.03	1.16	11.30	11.38	11.45	11.49
2.00	2.03	2.16	12.30	12.37	12.44	12.48
			1.30	1.37	1.44	1.48

169 Coquitlam Central Station 169 Braid Station

Braid Station to
Coquitlam Central Station
(Refer to Monday to Friday for routing)

Coquitlam Central Station to
Braid Station

Braid Station Bay 1	Lougheed at King Edward (E) #53671	Coquitlam Central Station (E)	Coquitlam Central Station Bay 11	Cape Horn Ave at Colony Farm (E) #53455	Lougheed at King Edward (E) #53669	Braid Station (E)
SATURDAY			SATURDAY			
5.50	5.53	6.07	6.00	6.08	6.16	6.20
6.25	6.30	6.50	6.30	6.38	6.45	6.49
6.50	6.54	7.12	7.00	7.08	7.15	7.19
7.20	7.23	7.39	7.30	7.38	7.45	7.49
7.50	7.53	8.09	8.00	8.08	8.17	8.21
8.20	8.24	8.43	8.30	8.38	8.47	8.51
8.50	8.54	9.12	9.00	9.08	9.17	9.21
9.20	9.24	9.42	9.30	9.38	9.47	9.51
9.50	9.55	10.15	10.00	10.09	10.18	10.22
10.20	10.25	10.45	10.30	10.39	10.48	10.53
10.50	10.55	11.15	11.00	11.10	11.19	11.24
11.20	11.25	11.46	11.25	11.35	11.44	11.49
11.50	11.55	12.17	12.00	12.10	12.19	12.24
12.20	12.25	12.49	12.30	12.40	12.49	12.54
12.50	12.56	1.20	1.00	1.10	1.19	1.24
1.20	1.26	1.50	1.30	1.40	1.49	1.54
1.50	1.56	2.21	2.00	2.10	2.20	2.25
2.20	2.26	2.51	2.30	2.40	2.50	2.55
2.50	2.56	3.20	3.00	3.11	3.21	3.26
3.20	3.26	3.50	3.30	3.41	3.51	3.56
3.50	3.55	4.19	4.00	4.11	4.21	4.26
4.20	4.25	4.49	4.30	4.40	4.50	4.55
4.50	4.55	5.19	5.00	5.10	5.20	5.25
5.20	5.25	5.46	5.30	5.40	5.50	5.55
5.50	5.55	6.15	6.00	6.10	6.19	6.24
6.20	6.24	6.44	6.30	6.40	6.49	6.54
6.50	6.55	7.15	7.00	7.09	7.18	7.22
7.20	7.24	7.44	7.29	7.38	7.47	7.51
7.50	7.54	8.11	8.00	8.09	8.18	8.22
8.20	8.24	8.40	8.26	8.35	8.44	8.48
8.50	8.54	9.12	8.53	9.03	9.12	9.17
9.20	9.24	9.43	9.30	9.39	9.48	9.52
10.00	10.04	10.20	10.00	10.08	10.17	10.21
10.30	10.34	10.50	10.30	10.38	10.47	10.51
11.00	11.04	11.20	11.00	11.08	11.15	11.19
11.30	11.34	11.50	11.30	11.38	11.45	11.49
12.00	12.04	12.20	12.00	12.08	12.15	12.19
12.30	12.34	12.50	12.30	12.38	12.45	12.49
1.00	1.03	1.18	1.00	1.08	1.15	1.19
1.30	1.33	1.48	1.30	1.38	1.45	1.49
2.00	2.03	2.18				

169 Coquitlam Central Station 169 Braid Station

Braid Station to Coquitlam Central Station
Coquitlam Central Station to Braid Station
(Refer to Monday to Friday for routing)

Braid Station Bay 1 Loughheed at King Edward (E) #53671 Coquitlam Central Station (E)	Coquitlam Central Station Bay 11 Cape Horn Ave at Colony Farm (E) #53455 Loughheed at King Edward (E) #53669 Braid Station (E)					
SUNDAY & HOLIDAYS						
5.55	5.58	6.13	6.00	6.07	6.14	6.18
6.25	6.28	6.43	6.30	6.36	6.43	6.46
6.55	6.58	7.13	7.00	7.06	7.13	7.16
7.25	7.28	7.44	7.30	7.36	7.43	7.46
7.55	7.58	8.14	8.00	8.07	8.14	8.18
8.25	8.29	8.46	8.30	8.37	8.44	8.48
8.55	8.59	9.16	9.00	9.08	9.15	9.19
9.25	9.29	9.46	9.30	9.38	9.46	9.50
9.55	9.59	10.18	10.00	10.08	10.17	10.21
10.25	10.30	10.50	10.30	10.38	10.47	10.51
10.55	11.00	11.20	11.00	11.08	11.17	11.21
11.25	11.30	11.50	11.30	11.38	11.47	11.51
11.55	12.00	12.20	12.00	12.08	12.17	12.21
12.25	12.30	12.50	12.30	12.39	12.48	12.52
12.55	1.00	1.20	1.00	1.09	1.18	1.22
1.25	1.30	1.51	1.30	1.39	1.48	1.52
1.55	2.00	2.21	2.00	2.09	2.18	2.22
2.25	2.30	2.51	2.30	2.39	2.48	2.52
2.55	3.00	3.21	3.00	3.09	3.18	3.22
3.25	3.30	3.51	3.30	3.39	3.48	3.52
3.55	4.00	4.20	4.00	4.09	4.18	4.22
4.25	4.30	4.50	4.30	4.39	4.48	4.52
4.55	5.00	5.20	5.00	5.09	5.18	5.23
5.25	5.30	5.50	5.30	5.39	5.48	5.53
5.55	5.59	6.17	6.00	6.08	6.16	6.20
6.25	6.29	6.47	6.30	6.38	6.46	6.50
6.55	6.59	7.17	7.00	7.08	7.16	7.20
7.25	7.29	7.47	7.30	7.38	7.46	7.50
7.55	7.59	8.17	8.00	8.08	8.16	8.20
8.25	8.29	8.47	8.30	8.38	8.46	8.50
8.55	8.59	9.17	9.00	9.08	9.16	9.20
9.25	9.29	9.47	9.30	9.38	9.46	9.50
9.51	9.55	10.13	10.00	10.08	10.16	10.20
10.25	10.28	10.44	10.30	10.38	10.46	10.50
10.55	10.58	11.14	11.00	11.07	11.14	11.18
11.25	11.28	11.43	11.30	11.37	11.44	11.48
11.55	11.58	12.13				

170 Port Coquitlam South/ 170 Port Coquitlam Station

Loop service from Port Coquitlam Station via Wilson, Shaughnessy, Pitt River; or some trips via Wilson, Reeve, Pitt River; then all trips via Eastern to Western; returning via Western, Mary Hill Rd, Pitt River, Reeve, Wilson to Port Coquitlam Station.

Port Coquitlam Station Bay 3 Reeve St at Riverside Secondary (E) #53688 Western at Eastern #53771 Port Coquitlam Station (E)	Port Coquitlam Station Bay 3 Reeve St at Riverside Secondary (E) #53688 Western at Eastern #53771 Port Coquitlam Station (E)	Port Coquitlam Station Bay 3 Reeve St at Riverside Secondary (E) #53688 Western at Eastern #53771 Port Coquitlam Station (E)
MONDAY TO FRIDAY		
5.40	-	5.49 6.00
5.55	-	6.04 6.15
6.10	-	6.19 6.30
6.25	-	6.34 6.45
6.40	-	6.49 7.00
6.55	-	7.04 7.15
7.08	-	7.17 7.28
7.23	-	7.32 7.43
7.38	-	7.47 7.58
7.55	-	8.04 8.16
8.10	-	8.21 8.33
8.25	-	8.36 8.48
8.40	-	8.51 9.03
8.56	-	9.07 9.18
9.11	-	9.21 9.32
9.23	-	9.33 9.45
9.51	-	10.01 10.13
10.21	-	10.32 10.44
10.51	-	11.02 11.14
11.21	-	11.32 11.44
11.51	-	12.02 12.14
12.20	-	12.31 12.43
12.50	-	1.01 1.13
1.20	-	1.31 1.43
1.50	-	2.01 2.13
2.20	-	2.31 2.43
2.50	-	3.02 3.14
3.06	-	3.18 3.30
3.23	-	3.35 3.47
3.37	-	3.49 4.01
3.55	-	4.07 4.19
4.10	-	4.22 4.34
4.26	-	4.38 4.50
4.41	-	4.53 5.05
4.56	-	5.08 5.20
5.12	-	5.24 5.36
5.26	-	5.37 5.49
5.33	5.36	5.45 5.57
5.41	-	5.52 6.04
6.07	6.10	6.18 6.29
6.07	-	6.19 6.30
6.20	-	6.31 6.42
6.35	-	6.45 6.56
6.57	-	7.07 7.18
7.28	-	7.38 7.49
7.55	-	8.05 8.15
8.22	-	8.32 8.42
8.52	-	9.02 9.12
9.22	-	9.32 9.42
9.52	-	10.02 10.12
10.22	-	10.32 10.42
10.52	-	11.02 11.11
11.22	-	11.31 11.40
11.52	-	12.01 12.10
SATURDAY		
6.21	-	6.30 6.39
6.51	-	7.00 7.09
7.21	-	7.30 7.39
7.51	-	8.00 8.10
8.21	-	8.30 8.40
8.51	-	9.00 9.11
9.21	-	9.30 9.41
9.51	-	10.00 10.11
10.21	-	10.30 10.41
10.51	-	11.00 11.11
11.21	-	11.30 11.41
11.51	-	12.00 12.11
12.21	-	12.30 12.41
1.21	-	1.30 1.41
1.51	-	2.00 2.11
2.21	-	2.30 2.41
2.51	-	3.00 3.11
3.21	-	3.30 3.41
3.51	-	4.00 4.11
4.20	-	4.29 4.40
4.50	-	4.59 5.10
5.21	-	5.30 5.41
5.51	-	6.00 6.11
6.21	-	6.30 6.41
6.51	-	7.00 7.11
7.21	-	7.30 7.41
7.51	-	8.00 8.10
8.21	-	8.30 8.40
8.51	-	9.00 9.10
9.21	-	9.30 9.39
9.51	-	10.00 10.09
10.21	-	10.30 10.39
10.51	-	11.00 11.09
11.21	-	11.30 11.39
11.51	-	12.00 12.09
SUNDAY & HOLIDAYS		
7.21	-	7.30 7.39
7.51	-	8.00 8.10
8.21	-	8.30 8.40
8.51	-	9.00 9.10
9.21	-	9.30 9.40
9.51	-	10.01 10.11
10.21	-	10.31 10.41
10.51	-	11.01 11.11
11.21	-	11.31 11.41
11.51	-	12.01 12.12
12.21	-	12.31 12.42
1.01	-	1.31 1.42
1.21	-	2.01 2.13
1.51	-	2.31 2.43
2.51	-	3.01 3.13
3.21	-	3.31 3.43
3.51	-	4.01 4.13
4.21	-	4.31 4.43
4.51	-	5.01 5.13
5.21	-	5.31 5.43
5.51	-	6.01 6.13
6.21	-	6.31 6.43
6.51	-	7.01 7.13
7.21	-	7.31 7.43
7.51	-	8.01 8.13
8.21	-	8.31 8.43
8.51	-	9.01 9.12
9.21	-	9.31 9.42
9.51	-	10.01 10.10
10.21	-	10.30 10.39
10.51	-	11.00 11.09
11.21	-	11.30 11.39
11.51	-	12.00 12.09

171 Fremont

From Coquitlam Central Station via access road, Barnet, Lougheed, Sherling, Fremont Connector to Dominion. Continues as 172 Coquitlam Central Station.

Coquitlam Central Station Bay 13 Lougheed at Shaughnessy (E) #53786 Dominion at Fremont Connector (E)			Coquitlam Central Station Bay 13 Lougheed at Shaughnessy (E) #53786 Dominion at Fremont Connector (E)			Coquitlam Central Station Bay 13 Lougheed at Shaughnessy (E) #53786 Dominion at Fremont Connector (E)		
MONDAY TO FRIDAY			SATURDAY			SUNDAY & HOLIDAYS		
4:58	5:02	5:10	7:10	7:14	7:23	7:01	7:05	7:15
5:27	5:31	5:40	7:40	7:44	7:53	8:00	8:04	8:14
5:50	5:54	6:03	8:10	8:14	8:23	9:00	9:05	9:15
5:57	6:01	6:10	8:40	8:44	8:54	9:59	10:04	10:14
6:15	6:20	6:30	9:10	9:14	9:24	10:59	11:04	11:14
6:21	6:26	6:36	9:40	9:44	9:54	11:57	12:02	12:14
6:45	6:50	7:00	10:10	10:15	10:25	12:57	1:02	1:14
6:51	6:56	7:06	10:40	10:45	10:57	1:57	2:02	2:14
7:06	7:11	7:21	11:10	11:15	11:27	2:57	3:02	3:14
7:22	7:27	7:37	11:40	11:45	11:57	3:57	4:02	4:14
7:36	7:41	7:52	12:10	12:15	12:27	4:57	5:02	5:14
7:50	7:55	8:06	12:40	12:45	12:57	5:58	6:03	6:14
8:10	8:15	8:26	1:10	1:15	1:27	6:58	7:03	7:14
8:40	8:45	8:56	1:40	1:45	1:57	8:00	8:05	8:16
9:05	9:10	9:21	2:10	2:15	2:27	9:00	9:04	9:13
9:40	9:45	9:56	2:40	2:45	2:57	10:00	10:04	10:13
10:10	10:15	10:25	3:10	3:15	3:27	11:00	11:04	11:12
10:40	10:45	10:55	3:40	3:45	3:57	12:01	12:05	12:13
11:10	11:15	11:25	4:10	4:15	4:27			
11:40	11:45	11:55	4:40	4:45	4:57			
12:10	12:15	12:27	5:10	5:15	5:27			
12:40	12:45	12:57	5:40	5:45	5:57			
1:10	1:16	1:28	6:10	6:15	6:27			
1:39	1:45	1:57	6:35	6:39	6:49			
2:09	2:15	2:27	7:00	7:04	7:14			
2:37	2:43	2:55	8:00	8:04	8:14			
3:08	3:14	3:26	9:00	9:04	9:14			
3:39	3:45	3:57	10:00	10:04	10:14			
4:00	4:06	4:18	11:00	11:04	11:13			
4:25	4:31	4:43	12:00	12:04	12:13			
4:30	4:36	4:48						
4:55	5:01	5:13						
5:00	5:06	5:18						
5:25	5:31	5:43						
5:30	5:36	5:48						
5:49	5:55	6:07						
6:10	6:16	6:28						
6:35	6:40	6:51						
7:00	7:05	7:15						
8:00	8:04	8:14						
9:00	9:04	9:13						
10:00	10:04	10:13						
11:00	11:04	11:13						
12:00	12:03	12:11						

171 Coquitlam Central Station

Arrives Fremont Connector at Dominion as 172 Riverside. Continues as 171 Coquitlam Central Station via Fremont Connector, Sherling, Lougheed to Coquitlam Central Station.

Fremont Connector at Dominion #59971 Lougheed at Shaughnessy (E) #59189 Coquitlam Central Station (E)			Fremont Connector at Dominion #59971 Lougheed at Shaughnessy (E) #59189 Coquitlam Central Station (E)			Fremont Connector at Dominion #59971 Lougheed at Shaughnessy (E) #59189 Coquitlam Central Station (E)		
MONDAY TO FRIDAY			SATURDAY			SUNDAY & HOLIDAYS		
5:20	5:27	5:31	6:46	6:53	6:57	6:51	6:58	7:03
5:50	5:57	6:01	7:16	7:23	7:28	7:52	7:59	8:04
6:18	6:25	6:30	7:46	7:53	7:58	8:52	9:00	9:05
6:41	6:50	6:55	8:16	8:24	8:29	9:54	10:03	10:08
6:46	6:55	7:00	8:47	8:55	9:00	10:54	11:04	11:10
7:09	7:18	7:23	9:17	9:26	9:31	11:54	12:04	12:10
7:17	7:26	7:31	9:48	9:58	10:04	12:54	1:05	1:11
7:40	7:49	7:55	10:19	10:29	10:35	1:55	2:06	2:12
7:44	7:53	7:59	10:51	11:02	11:09	2:55	3:06	3:12
8:00	8:09	8:15	11:21	11:32	11:39	4:00	4:11	4:18
8:17	8:26	8:32	11:51	12:04	12:11	5:00	5:11	5:18
8:51	9:00	9:06	12:21	12:34	12:41	5:55	6:05	6:11
9:21	9:31	9:37	12:51	1:04	1:11	6:53	7:02	7:08
9:51	10:01	10:07	1:21	1:34	1:41	7:54	8:03	8:09
10:19	10:30	10:36	1:51	2:04	2:11	8:53	9:02	9:08
10:49	11:00	11:06	2:21	2:34	2:41	9:52	10:01	10:07
11:18	11:30	11:37	2:51	3:04	3:11	10:52	10:59	11:04
11:48	12:00	12:07	3:21	3:34	3:41	11:52	11:59	12:04
12:20	12:32	12:39	3:51	4:04	4:11			
12:50	1:02	1:09	4:21	4:34	4:41			
1:20	1:32	1:39	4:52	5:05	5:10			
1:51	2:03	2:10	5:21	5:32	5:39			
2:21	2:33	2:40	5:50	6:01	6:08			
2:55	3:07	3:14	6:20	6:30	6:36			
3:21	3:34	3:41	6:50	7:00	7:06			
3:52	4:05	4:12	7:55	8:03	8:08			
4:22	4:35	4:42	8:53	9:01	9:06			
4:52	5:05	5:12	9:53	10:01	10:06			
4:57	5:10	5:17	10:51	10:58	11:02			
5:22	5:34	5:41	11:51	11:58	12:02			
5:27	5:39	5:46	12:50	12:55	12:59			
5:52	6:03	6:09						
5:56	6:07	6:13						
6:12	6:23	6:29						
6:31	6:42	6:48						
6:34	6:45	6:51						
7:03	7:12	7:17						
7:21	7:30	7:35						
7:27	7:36	7:41						
8:02	8:11	8:16						
8:58	9:07	9:12						
9:59	10:06	10:11						
10:59	11:06	11:11						
12:02	12:08	12:12						
12:57	1:03	1:07						

172 Riverside

From Coquitlam Central Station via access road, Barnet, Lougheed, Shaughnessy, Lincoln, Oxford, Prairie, Fremont, Riverside, Ottawa, Dominion to Fremont Connector.
Continues as 171 Coquitlam Central Station.

Coquitlam Central Station Bay 13 Prairie at Coast Meridian (E) #53838 Fremont Connector at Dominion (E)			Coquitlam Central Station Bay 13 Prairie at Coast Meridian (E) #53838 Fremont Connector at Dominion (E)			Coquitlam Central Station Bay 13 Prairie at Coast Meridian (E) #53838 Fremont Connector at Dominion (E)		
MONDAY TO FRIDAY			SATURDAY			SUNDAY & HOLIDAYS		
4.58	5.09	5.20	6.25	6.35	6.46	6.30	6.40	6.51
5.28	5.39	5.50	6.55	7.05	7.16	7.30	7.41	7.52
5.56	6.07	6.18	7.25	7.35	7.46	8.30	8.41	8.52
6.19	6.30	6.41	7.55	8.05	8.16	9.29	9.41	9.54
6.24	6.35	6.46	8.25	8.36	8.47	10.29	10.41	10.54
6.45	6.57	7.09	8.55	9.06	9.17	11.29	11.41	11.54
6.53	7.05	7.17	9.25	9.36	9.48	12.28	12.41	12.54
7.16	7.28	7.40	9.55	10.07	10.19	1.29	1.42	1.55
7.20	7.32	7.44	10.25	10.38	10.51	2.29	2.42	2.55
7.36	7.48	8.00	10.55	11.08	11.21	3.32	3.46	4.00
7.53	8.05	8.17	11.25	11.38	11.51	4.32	4.46	5.00
8.25	8.38	8.51	11.55	12.08	12.21	5.29	5.42	5.55
8.55	9.08	9.21	12.25	12.38	12.51	6.29	6.41	6.53
9.25	9.38	9.51	12.55	1.08	1.21	7.30	7.42	7.54
9.55	10.07	10.19	1.25	1.38	1.51	8.30	8.41	8.53
10.25	10.37	10.49	1.55	2.08	2.21	9.30	9.41	9.52
10.54	11.06	11.18	2.25	2.38	2.51	10.30	10.41	10.52
11.24	11.36	11.48	2.55	3.08	3.21	11.31	11.41	11.52
11.54	12.07	12.20	3.25	3.38	3.51			
12.24	12.37	12.50	3.55	4.08	4.21			
12.54	1.07	1.20	4.25	4.38	4.52			
1.24	1.37	1.51	4.55	5.08	5.21			
1.54	2.07	2.21	5.25	5.37	5.50			
2.25	2.40	2.55	5.55	6.07	6.20			
2.53	3.07	3.21	6.25	6.37	6.50			
3.25	3.38	3.52	7.30	7.42	7.55			
3.55	4.08	4.22	8.30	8.41	8.53			
4.25	4.38	4.52	9.30	9.41	9.53			
4.30	4.43	4.57	10.30	10.40	10.51			
4.55	5.08	5.22	11.30	11.40	11.51			
5.00	5.13	5.27	12.30	12.40	12.50			
5.25	5.38	5.52						
5.30	5.43	5.56						
5.46	5.59	6.12						
6.05	6.18	6.31						
6.08	6.21	6.34						
6.37	6.50	7.03						
6.55	7.08	7.21						
7.02	7.14	7.27						
7.37	7.49	8.02						
8.35	8.46	8.58						
9.36	9.47	9.59						
10.37	10.48	10.59						
11.42	11.52	12.02						
12.37	12.47	12.57						

172 Coquitlam Central Station

Arrives Dominion at Fremont Connector as 171 Fremont.
Continues as **172 Coquitlam Central Station** via Dominion, Ottawa, Riverside, Fremont, Prairie, Oxford, Lincoln, Shaughnessy, Lougheed to Coquitlam Central Station.

Dominion at Fremont Connector #59961 Prairie at Sefton (E) #53817 Coquitlam Central Station (E)			Dominion at Fremont Connector #59961 Prairie at Sefton (E) #53817 Coquitlam Central Station (E)			Dominion at Fremont Connector #59961 Prairie at Sefton (E) #53817 Coquitlam Central Station (E)		
MONDAY TO FRIDAY			SATURDAY			SUNDAY & HOLIDAYS		
5.10	5.19	5.30	7.23	7.32	7.43	7.15	7.25	7.36
5.40	5.50	6.02	7.53	8.03	8.15	8.14	8.25	8.37
6.03	6.13	6.25	8.23	8.33	8.45	9.14	9.25	9.38
6.10	6.20	6.32	8.54	9.04	9.16	10.14	10.25	10.38
6.30	6.40	6.52	9.24	9.35	9.48	11.14	11.25	11.38
6.36	6.46	6.58	9.54	10.05	10.18	12.13	12.24	12.37
7.00	7.10	7.22	10.25	10.36	10.49	1.13	1.25	1.38
7.06	7.16	7.28	10.57	11.09	11.22	2.13	2.25	2.38
7.21	7.32	7.45	11.27	11.39	11.52	3.13	3.25	3.38
7.37	7.48	8.01	11.57	12.09	12.22	4.13	4.24	4.37
7.51	8.02	8.15	12.27	12.40	12.54	5.13	5.24	5.37
8.05	8.18	8.32	12.57	1.10	1.24	6.12	6.22	6.34
8.25	8.38	8.52	1.27	1.40	1.54	7.12	7.22	7.34
8.56	9.07	9.20	1.57	2.10	2.24	8.13	8.23	8.35
9.21	9.32	9.45	2.27	2.40	2.54	9.13	9.23	9.35
9.56	10.07	10.20	2.57	3.10	3.24	10.13	10.23	10.34
10.25	10.36	10.49	3.27	3.40	3.54	11.12	11.21	11.32
10.55	11.07	11.20	3.57	4.10	4.24	12.13	12.22	12.33
11.25	11.37	11.50	4.27	4.39	4.52			
11.55	12.07	12.20	4.57	5.09	5.22			
12.27	12.39	12.52	5.27	5.38	5.51			
12.57	1.09	1.22	5.57	6.08	6.21			
1.28	1.40	1.53	6.24	6.34	6.46			
1.57	2.09	2.22	6.49	6.59	7.11			
2.27	2.40	2.54	7.14	7.24	7.36			
2.55	3.08	3.22	8.14	8.24	8.36			
3.26	3.39	3.53	9.14	9.24	9.36			
3.57	4.09	4.23	10.14	10.24	10.36			
4.18	4.30	4.44	11.13	11.23	11.34			
4.43	4.55	5.09	12.13	12.23	12.34			
4.48	5.00	5.14						
5.13	5.24	5.37						
5.18	5.29	5.42						
5.43	5.54	6.07						
5.48	5.59	6.12						
6.07	6.18	6.30						
6.28	6.39	6.51						
6.51	7.02	7.14						
7.15	7.25	7.37						
8.14	8.24	8.36						
9.13	9.23	9.34						
10.13	10.22	10.33						
11.13	11.22	11.32						
12.11	12.19	12.29						

173 Cedar / 173 Coquitlam Central Station

From Coquitlam Central Station via Lougheed, Dewdney Trunk, Westwood, Kingsway, Maple, Bury, Wilson, access road to Port Coquitlam Station; then via access road, Wilson, Shaughnessy, Lions Way, Shaughnessy Station Mall roadways, Oxford Connector, Oxford St, Coquitlam Ave, Coast Meridian, Prairie, Cedar, Victoria to Rocklin.

Continues as 174 Coquitlam Central Station.

Arrives Victoria at 900 Block as 174 Rocklin.

Continues as **173 Coquitlam Central Station** via Victoria, Cedar, Prairie, Coast Meridian, Coquitlam Ave, Oxford St, Oxford Connector, Shaughnessy Station Mall roadways, Lions Way, Shaughnessy, Wilson, access road to Port Coquitlam Station; then via access road, Wilson, Bury, Maple, Kingsway, Westwood, Dewdney Trunk, Mariner, Barnet, Station access road to Coquitlam Central Station.

Coquitlam Central Station Bay 14	Port Coquitlam Station Bay 2	Prairie at Coast Meridian (E) #53838	Victoria at Rocklin (E) #53845	Victoria at 900 Block #53808	Prairie at Toronto (E) #53816	Port Coquitlam Station Bay 1	Coquitlam Central Station (E)
MONDAY TO FRIDAY				MONDAY TO FRIDAY			
-	4:57	5:05	5:12	5:10	5:16	5:26	5:35
-	5:18	5:26	5:33	5:33	5:40	5:50	6:00
-	5:27	5:35	5:42	5:40	5:47	5:57	6:07
5:36	5:46	5:54	6:01	6:00	6:07	6:18	6:29
5:46	5:56	6:04	6:11	6:10	6:17	6:28	6:39
6:02	6:12	6:21	6:30	6:30	6:38	6:50	7:01
6:11	6:21	6:30	6:39	6:40	6:48	7:00	7:11
6:30	6:40	6:49	6:58	6:59	7:07	7:19	7:30
6:40	6:50	6:59	7:08	7:10	7:18	7:30	7:42
7:03	7:13	7:22	7:31	7:30	7:38	7:50	8:02
7:10	7:20	7:29	7:38	7:40	7:48	8:00	8:12
7:31	7:41	7:50	7:59	7:58	8:06	8:18	8:30
7:51	8:01	8:10	8:19	8:17	8:25	8:37	8:49
8:31	8:42	8:51	9:00	8:47	8:55	9:07	9:19
9:01	9:12	9:21	9:30	9:17	9:26	9:38	9:50
9:31	9:42	9:51	10:00	9:43	9:52	10:04	10:16
10:01	10:12	10:21	10:30	10:13	10:22	10:34	10:46
10:31	10:42	10:51	11:00	10:46	10:55	11:07	11:19
11:01	11:12	11:21	11:30	11:13	11:22	11:34	11:48
11:29	11:40	11:51	12:00	11:46	11:54	12:05	12:19
11:59	12:10	12:21	12:30	12:16	12:24	12:35	12:49
12:29	12:40	12:51	1:00	12:46	12:54	1:05	1:19
12:59	1:10	1:21	1:30	1:15	1:24	1:36	1:50
1:29	1:40	1:51	2:00	1:48	1:57	2:09	2:23
1:59	2:10	2:21	2:30	2:18	2:27	2:40	2:54
2:27	2:38	2:50	3:01	2:50	2:59	3:13	3:29
2:54	3:07	3:20	3:31	3:19	3:28	3:42	3:58
3:23	3:36	3:49	4:00	3:49	3:58	4:11	4:27
3:55	4:08	4:21	4:32	4:19	4:28	4:41	4:57
4:13	4:26	4:39	4:50	4:49	4:58	5:11	5:27
4:24	4:37	4:49	5:00	5:02	5:11	5:24	5:40
4:41	4:54	5:06	5:17	5:19	5:28	5:41	5:57
4:54	5:07	5:19	5:30	5:31	5:39	5:51	6:07
5:14	5:27	5:39	5:50	5:50	5:58	6:10	6:26
5:26	5:39	5:50	6:00	6:01	6:09	6:20	6:34
5:53	6:06	6:17	6:27	6:29	6:37	6:48	7:02
6:07	6:20	6:30	6:39	6:41	6:49	7:00	7:12
6:19	6:32	6:42	6:51	6:51	6:59	7:10	7:22
6:44	6:57	7:06	7:14	7:15	7:23	7:34	7:46
6:57	7:10	7:19	7:27	7:26	7:34	7:45	7:57
7:17	7:28	7:37	7:45	7:45	7:53	8:04	8:16
8:17	8:28	8:37	8:45	8:18	8:26	8:37	8:49
9:20	9:29	9:37	9:45	9:18	9:25	9:35	9:46
10:21	10:30	10:38	10:45	10:18	10:25	10:35	10:46
11:21	11:30	11:38	11:45	11:17	11:23	11:33	11:44
12:21	12:30	12:38	12:45	12:15	12:21	12:31	12:40

173 Cedar / 173 Coquitlam Central Station

Coquitlam Central Station to Victoria at Rocklin

Victoria at 900 Block to Coquitlam Central Station

(Refer to Monday to Friday for routing)

Coquitlam Central Station Bay 14	Port Coquitlam Station Bay 2	Prairie at Coast Meridian (E) #53838	Victoria at Rocklin (E) #53845	Victoria at 900 Block #53808	Prairie at Toronto (E) #53816	Port Coquitlam Station Bay 1	Coquitlam Central Station (E)
SATURDAY				SATURDAY			
-	6:45	6:53	7:00	6:15	6:22	6:32	6:42
7:05	7:15	7:23	7:30	6:45	6:52	7:02	7:12
7:35	7:45	7:53	8:00	7:15	7:22	7:32	7:42
8:05	8:15	8:23	8:30	7:45	7:52	8:02	8:13
8:35	8:45	8:53	9:00	8:15	8:22	8:32	8:43
9:05	9:15	9:23	9:30	8:45	8:53	9:05	9:17
9:34	9:44	9:53	10:01	9:16	9:24	9:36	9:48
10:04	10:14	10:23	10:31	9:45	9:53	10:05	10:17
10:33	10:43	10:52	11:01	10:17	10:26	10:39	10:51
11:00	11:10	11:19	11:28	10:47	10:56	11:09	11:22
11:32	11:43	11:52	12:01	11:17	11:26	11:39	11:53
12:01	12:13	12:22	12:31	11:47	11:56	12:09	12:23
12:29	12:41	12:52	1:01	12:17	12:26	12:39	12:53
12:59	1:11	1:22	1:31	12:47	12:56	1:09	1:23
1:29	1:41	1:51	2:00	1:15	1:24	1:37	1:52
1:58	2:11	2:21	2:30	1:45	1:54	2:07	2:22
2:27	2:40	2:51	3:00	2:17	2:26	2:39	2:54
2:59	3:12	3:23	3:32	2:48	2:57	3:10	3:24
3:29	3:42	3:53	4:02	3:18	3:27	3:40	3:52
3:59	4:12	4:23	4:32	3:48	3:57	4:10	4:22
4:29	4:42	4:53	5:02	4:15	4:24	4:37	4:49
4:59	5:12	5:22	5:31	4:47	4:56	5:09	5:21
5:31	5:43	5:52	6:00	5:16	5:25	5:38	5:50
6:01	6:13	6:22	6:30	5:45	5:53	6:04	6:15
6:31	6:43	6:52	7:00	6:15	6:23	6:34	6:45
7:20	7:30	7:38	7:46	6:45	6:53	7:04	7:15
8:20	8:30	8:38	8:46	7:15	7:23	7:34	7:45
9:20	9:30	9:38	9:46	8:15	8:22	8:33	8:44
10:20	10:30	10:38	10:46	9:15	9:22	9:33	9:44
11:20	11:30	11:38	11:46	10:15	10:22	10:33	10:44
				11:15	11:22	11:33	11:44
				12:15	12:22	12:33	12:44
SUNDAY & HOLIDAYS				SUNDAY & HOLIDAYS			
-	6:36	6:43	6:50	6:15	6:21	6:30	6:40
7:26	7:36	7:43	7:50	7:15	7:21	7:31	7:41
8:24	8:34	8:42	8:50	8:15	8:22	8:32	8:43
9:23	9:33	9:42	9:50	9:15	9:22	9:33	9:44
10:23	10:33	10:42	10:50	10:15	10:22	10:33	10:44
11:21	11:32	11:41	11:50	11:15	11:23	11:34	11:46
12:19	12:32	12:41	12:50	12:15	12:23	12:34	12:47
1:19	1:32	1:41	1:50	1:15	1:23	1:34	1:47
2:22	2:35	2:44	2:53	2:15	2:23	2:34	2:47
3:22	3:35	3:44	3:53	3:15	3:23	3:34	3:47
4:20	4:32	4:41	4:50	4:15	4:23	4:34	4:47
5:21	5:32	5:41	5:50	5:15	5:22	5:33	5:45
6:21	6:32	6:41	6:50	6:15	6:22	6:33	6:45
7:23	7:34	7:42	7:50	7:15	7:22	7:33	7:45
8:24	8:35	8:43	8:50	8:15	8:22	8:32	8:43
9:25	9:35	9:43	9:50	9:15	9:22	9:32	9:43
10:26	10:36	10:43	10:50	10:15	10:21	10:31	10:42
11:26	11:36	11:43	11:50	11:15	11:21	11:31	11:41
				12:15	12:21	12:31	12:41

174 Rocklin / 174 Coquitlam Central Station

From Coquitlam Central Station via Lougheed, Dewdney Trunk, Westwood, Kingsway, Maple, Bury, Wilson, access road to Port Coquitlam Station; then via access road, Wilson, Shaughnessy, David, Oxford, Mason, Wellington, Greenmount, Coast Meridian, Victoria at 900 Block.
Continues as 173 Coquitlam Central Station.

Arrives Victoria at Rocklin as 173 Cedar.
Continues as **174 Coquitlam Central Station** via Victoria, Coast Meridian, Greenmount, Wellington, Mason, Oxford, David, Shaughnessy, Wilson, access road to Port Coquitlam Station; then via access road, Wilson, Bury, Maple, Kingsway, Westwood, Dewdney Trunk, Mariner, Barnet, Station access road to Coquitlam Central Station.

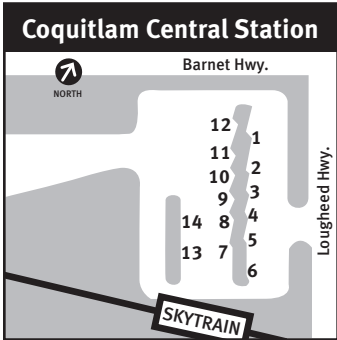
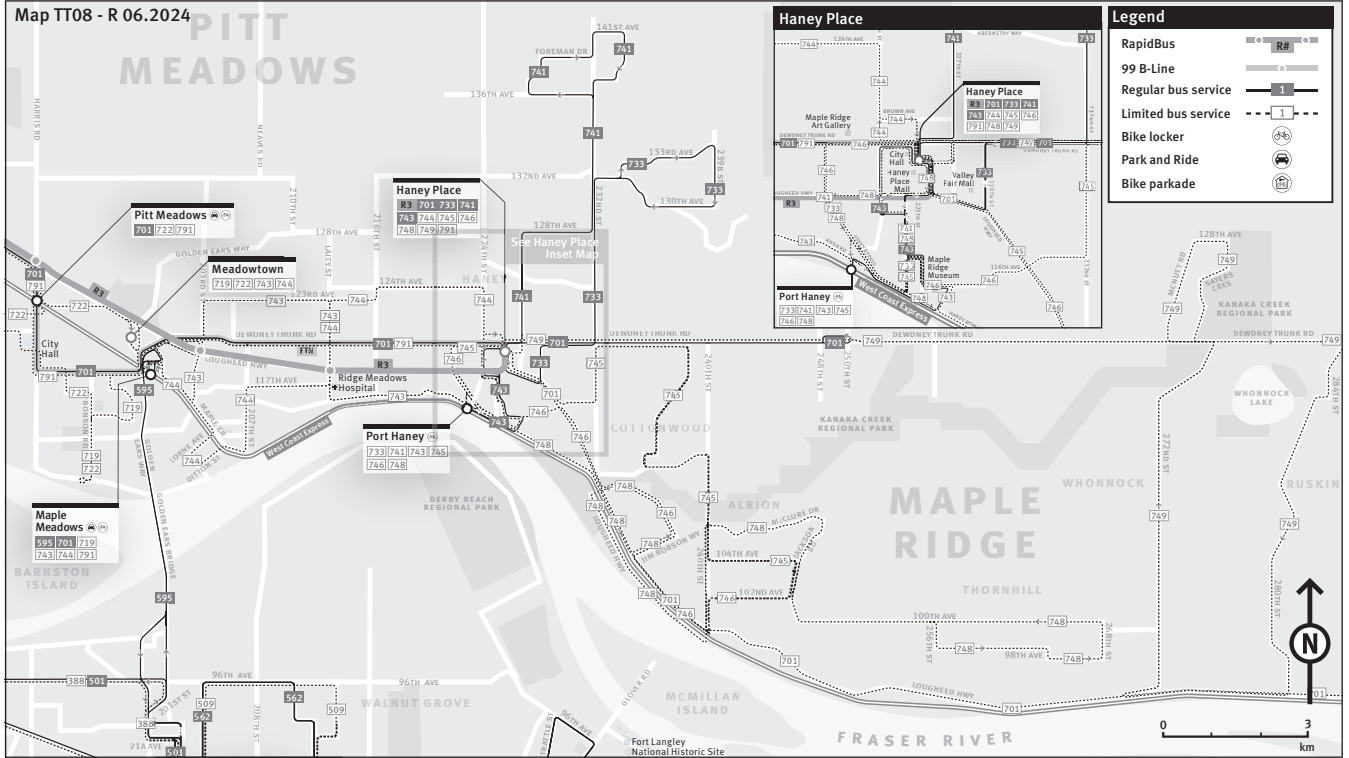
Coquitlam Central Station Bay 14	Port Coquitlam Station Bay 2	David at Oxford (E) #58785	Victoria at 900 Block (E) #53808	Victoria at Rocklin #53845	David at Oxford (E) #53803	Port Coquitlam Station Bay 1	Coquitlam Central Station (E)
MONDAY TO FRIDAY				MONDAY TO FRIDAY			
-	4:55	5:03	5:10	5:12	5:19	5:30	5:40
-	5:17	5:25	5:33	5:33	5:40	5:51	6:01
-	5:24	5:32	5:40	5:42	5:49	6:00	6:10
5:34	5:44	5:52	6:00	6:01	6:09	6:20	6:31
5:44	5:54	6:02	6:10	6:11	6:19	6:30	6:41
6:04	6:14	6:22	6:30	6:30	6:38	6:50	7:02
6:14	6:24	6:32	6:40	6:39	6:47	6:59	7:11
6:33	6:43	6:51	6:59	6:58	7:06	7:17	7:29
6:44	6:54	7:02	7:10	7:08	7:16	7:27	7:39
7:02	7:12	7:22	7:30	7:31	7:39	7:51	8:03
7:12	7:22	7:32	7:40	7:38	7:46	7:58	8:10
7:30	7:40	7:50	7:58	7:59	8:07	8:19	8:31
7:49	7:59	8:09	8:17	8:19	8:27	8:39	8:51
8:18	8:29	8:39	8:47	9:00	9:08	9:20	9:34
8:48	8:59	9:09	9:17	9:30	9:38	9:50	10:04
9:15	9:26	9:35	9:43	10:00	10:08	10:20	10:34
9:45	9:56	10:05	10:13	10:30	10:38	10:50	11:04
10:18	10:29	10:38	10:46	11:00	11:08	11:20	11:35
10:45	10:56	11:05	11:13	11:30	11:38	11:50	12:05
11:18	11:29	11:38	11:46	12:00	12:08	12:20	12:35
11:46	11:57	12:07	12:16	12:30	12:38	12:50	1:05
12:16	12:27	12:37	12:46	1:00	1:08	1:20	1:35
12:45	12:56	1:06	1:15	1:30	1:38	1:50	2:05
1:18	1:29	1:39	1:48	2:00	2:08	2:20	2:35
1:48	1:59	2:09	2:18	2:30	2:39	2:52	3:07
2:20	2:31	2:41	2:50	3:01	3:11	3:25	3:40
2:45	2:56	3:08	3:19	3:31	3:40	3:53	4:08
3:15	3:26	3:38	3:49	4:00	4:09	4:22	4:37
3:44	3:57	4:09	4:19	4:32	4:41	4:54	5:10
4:15	4:27	4:39	4:49	4:50	4:59	5:12	5:28
4:28	4:40	4:52	5:02	5:00	5:09	5:22	5:38
4:45	4:57	5:09	5:19	5:17	5:25	5:37	5:53
4:57	5:09	5:21	5:31	5:30	5:38	5:50	6:06
5:16	5:28	5:40	5:50	5:50	5:57	6:08	6:24
5:27	5:39	5:51	6:01	6:00	6:07	6:18	6:32
5:55	6:07	6:19	6:29	6:27	6:34	6:45	6:59
6:10	6:22	6:32	6:41	6:39	6:46	6:57	7:09
6:20	6:32	6:42	6:51	6:51	6:58	7:09	7:21
6:47	6:57	7:07	7:15	7:14	7:21	7:32	7:44
6:58	7:08	7:18	7:26	7:27	7:34	7:45	7:57
7:17	7:27	7:37	7:45	7:45	7:52	8:03	8:15
7:51	8:01	8:10	8:18	8:45	8:52	9:02	9:14
8:51	9:01	9:10	9:18	9:45	9:52	10:02	10:14
9:51	10:01	10:10	10:18	10:45	10:52	11:02	11:14
10:51	11:01	11:09	11:17	11:45	11:51	12:00	12:12
11:51	11:59	12:07	12:15	12:45	12:51	1:00	1:10

174 Rocklin / 174 Coquitlam Central Station


Coquitlam Central Station to Victoria at 900 Block
(Refer to Monday to Friday for routing)

Victoria at Rocklin to Coquitlam Central Station

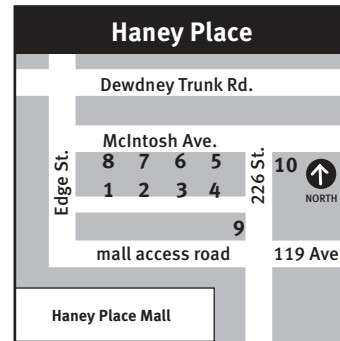
Coquitlam Central Station Bay 14	Port Coquitlam Station Bay 2	David at Oxford (E) #58785	Victoria at 900 Block (E) #53808	Victoria at Rocklin #53845	David at Oxford (E) #53803	Port Coquitlam Station Bay 1	Coquitlam Central Station (E)
SATURDAY				SATURDAY			
-	6:01	6:08	6:15	7:00	7:07	7:18	7:28
6:51	7:01	7:08	7:15	7:30	7:37	7:48	7:58
7:21	7:31	7:38	7:45	8:00	8:07	8:18	8:29
7:51	8:01	8:08	8:15	8:30	8:37	8:48	8:59
8:21	8:31	8:38	8:45	9:00	9:07	9:18	9:29
8:52	9:02	9:09	9:16	9:30	9:38	9:50	10:02
9:17	9:29	9:37	9:45	10:01	10:09	10:21	10:33
9:48	10:00	10:09	10:17	10:31	10:39	10:51	11:03
10:18	10:30	10:39	10:47	11:01	11:09	11:21	11:33
10:48	11:00	11:09	11:17	11:28	11:37	11:50	12:02
11:18	11:30	11:39	11:47	12:01	12:10	12:23	12:35
11:48	12:00	12:09	12:17	12:31	12:40	12:53	1:05
12:17	12:30	12:39	12:47	1:01	1:10	1:23	1:35
12:45	12:58	1:07	1:15	1:31	1:40	1:53	2:05
1:15	1:28	1:37	1:45	2:00	2:09	2:22	2:36
1:47	2:00	2:09	2:17	2:30	2:39	2:52	3:06
2:19	2:31	2:40	2:48	3:00	3:09	3:22	3:36
2:49	3:01	3:10	3:18	3:32	3:41	3:54	4:08
3:19	3:31	3:40	3:48	4:02	4:11	4:24	4:38
3:45	3:58	4:07	4:15	4:32	4:41	4:53	5:07
4:17	4:30	4:39	4:47	5:02	5:11	5:23	5:35
4:44	4:57	5:07	5:16	5:31	5:40	5:52	6:04
5:18	5:28	5:37	5:45	6:00	6:09	6:21	6:33
5:48	5:58	6:07	6:15	6:30	6:39	6:51	7:01
6:18	6:28	6:37	6:45	7:00	7:09	7:21	7:31
6:48	6:58	7:07	7:15	7:46	7:55	8:07	8:17
7:49	7:59	8:07	8:15	8:46	8:53	9:03	9:13
8:49	8:59	9:07	9:15	9:46	9:53	10:03	10:13
9:49	9:59	10:07	10:15	10:46	10:53	11:03	11:13
10:49	10:59	11:07	11:15	11:46	11:53	12:03	12:13
11:49	11:59	12:07	12:15				
SUNDAY & HOLIDAYS				SUNDAY & HOLIDAYS			
-	6:01	6:08	6:15	6:50	6:57	7:07	7:18
6:51	7:01	7:08	7:15	7:50	7:57	8:07	8:18
7:51	8:01	8:08	8:15	8:50	8:57	9:07	9:18
8:49	8:59	9:07	9:15	9:50	9:57	10:08	10:19
9:48	9:58	10:07	10:15	10:50	10:57	11:08	11:19
10:48	10:58	11:07	11:15	11:50	11:57	12:08	12:20
11:47	11:58	12:07	12:15	12:50	12:57	1:08	1:20
12:44	12:57	1:07	1:15	1:50	1:57	2:08	2:20
1:44	1:57	2:07	2:15	2:53	3:00	3:11	3:23
2:44	2:57	3:07	3:15	3:53	4:00	4:11	4:23
3:45	3:58	4:07	4:15	4:50	4:57	5:08	5:20
4:45	4:57	5:07	5:15	5:50	5:57	6:08	6:20
5:46	5:58	6:07	6:15	6:50	6:57	7:07	7:20
6:48	6:58	7:07	7:15	7:50	7:57	8:07	8:20
7:48	7:58	8:07	8:15	8:50	8:57	9:07	9:18
8:48	8:58	9:07	9:15	9:50	9:57	10:07	10:18
9:49	9:59	10:07	10:15	10:50	10:57	11:07	11:18
10:49	10:59	11:07	11:15	11:50	11:57	12:07	12:18
11:49	11:59	12:07	12:15				



- 1 159 Braid Station
- 2 160 Port Coquitlam Station
- 3 160 Kootenay Loop
- 4 151 Burquitlam Station
- 5 186 Hampton Park
- 6 189 Lafarge
- 7 183 Moody Centre Station
- 8 701 Haney Place/ Maple Ridge East
- 9 701 Mission City (selected trips only)
- 10 N9 Downtown
- 11 R3 Lougheed Hwy to Haney Place
- 12 188 Port Coquitlam Station
- 13 185 Lansdowne
- 14 187 Parkway
- 15 152 Lougheed Station
- 16 169 Braid Station
- 17 191 Princeton
- 18 150 White Pine Beach (Seasonal Service)
- 19 153 Braid Station
- 20 175 Meridian (peak only)
- 21 179 Buntzen Lake (Seasonal Service)
- 22 171 Fremont
- 23 172 Riverside
- 24 173 Cedar
- 25 174 Rocklin



- 1 173 Coquitlam Central Station
- 2 174 Coquitlam Central Station
- 3 175 Coquitlam Central Station
- 4 173 Cedar
- 5 174 Rocklin
- 6 175 Meridian
- 7 170 Port Coquitlam South
- 8 160 Kootenay Loop
- 9 188 Coquitlam Central Station
- 10 159 Braid Station
- 11 159 Coquitlam Central Station



- 1 Spare
- 2 701 Coquitlam Central Station
- 3 791 Braid Station
- 4 733 Rock Ridge
- 5 733 Port Haney Station
- 6 741 Anderson Creek
- 7 741 Port Haney Station
- 8 744 Meadowtown/ Maple Meadows Station/ Cottonwood
- 9 745 Maple Ridge East
- 10 701 Mission City (selected trips only)
- 11 Spare
- 12 R3 Lougheed Hwy to Coquitlam Central Station
- 13 743 Meadowtown/ Maple Meadows Station/ South Haney
- 14 748 Thornhill
- 15 746 Albion
- 16 749 Ruskin

181 Moody Centre Station

From 2 Ave at loco Rd via 2 Ave, loco Rd, Murray, Moody overpass, Moody, Spring St, Williams, to Moody Centre Station. Some trips start from Belcarra via Whiskey Cove Lane, Belcarra Bay Rd, Midden, Bedwell Bay Rd, 1 Ave, 1 St, 2 Ave, loco Rd, then regular route.

Belcarra Rd at Whiskey Cove Lane #58960	2 Ave at loco Rd #53239	Moody Centre Station (E)	Belcarra Rd at Whiskey Cove Lane #58960	2 Ave at loco Rd #53239	Moody Centre Station (E)
MONDAY TO FRIDAY			SUNDAY & HOLIDAYS		
-	5.55	6.08	-	8.49	9.01
-	6.25	6.38	-	9.19	9.32
-	6.55	7.08	-	9.49	10.02
-	7.25	7.39	-	10.19	10.32
-	7.55	8.09	-	10.49	11.02
-	8.24	8.38	-	11.19	11.32
-	8.54	9.08	-	11.49	12.02
-	9.34	9.48	-	12.19	12.32
-	10.14	10.28	-	12.49	1.02
-	10.54	11.08	-	1.21	1.36
-	11.34	11.47	-	1.51	2.06
-	12.14	12.27	-	2.21	2.36
-	12.54	1.07	-	2.51	3.06
-	1.34	1.47	-	3.21	3.36
-	2.14	2.27	-	3.51	4.06
-	2.54	3.08	-	4.21	4.36
-	3.23	3.37	-	4.51	5.06
-	3.55	4.10	-	5.21	5.36
-	4.36	4.51	-	5.51	6.06
-	5.06	5.21	-	6.21	6.36
-	5.37	5.51	-	6.51	7.06
-	6.19	6.33	-	7.21	7.35
-	6.33	6.47	-	7.56	8.10
-	7.02	7.16	-	8.58	9.12
-	7.57	8.11	-	9.58	10.12
-	9.00	9.13	11.14	11.25	11.37
10.16	10.27	10.37			
11.15	11.26	11.36			
SATURDAY					
-	7.49	8.03			
-	8.19	8.33			
-	8.49	9.03			
-	9.19	9.33			
-	9.49	10.03			
-	10.19	10.33			
-	10.49	11.03			
-	11.19	11.33			
-	11.49	12.03			
-	12.19	12.33			
-	12.49	1.03			
-	1.19	1.33			
-	1.49	2.03			
-	2.21	2.35			
-	2.51	3.05			
-	3.21	3.35			
-	3.51	4.05			
-	4.21	4.35			
-	4.51	5.05			
-	5.21	5.35			
-	5.51	6.05			
-	6.21	6.35			
-	6.51	7.05			
-	7.19	7.33			
-	7.54	8.08			
-	8.56	9.10			
-	9.56	10.10			
11.12	11.23	11.37			

181 loco

From Moody Centre Station via Hugh, St. Johns, Moody, Moody overpass, Murray, loco Rd, 1 Ave, 1 St, 2 Ave to loco Rd. Some trips carry on to Anmore and Belcarra from 1 Ave at loco Rd via 1 Ave, Sunnyside, turnaround at park entrance (Anmore Grocery), Sunnyside, Bedwell Bay Rd, Midden, Belcarra Bay Rd to Whiskey Cove Lane.

Moody Centre Station Bay 7	1 Ave at loco Rd #53238	Anmore Grocery (E) #53244	Belcarra Rd at Whiskey Cove Lane (E)	Moody Centre Station Bay 7	1 Ave at loco Rd #53238	Anmore Grocery (E) #53244	Belcarra Rd at Whiskey Cove Lane (E)
MONDAY TO FRIDAY				SUNDAY & HOLIDAYS			
6.13	6.24	-	-	8.35	8.48	-	-
6.43	6.54	-	-	9.05	9.18	-	-
7.11	7.24	-	-	9.35	9.48	-	-
7.41	7.54	-	-	10.05	10.18	-	-
8.10	8.23	-	-	10.35	10.48	-	-
8.40	8.53	-	-	11.05	11.18	-	-
9.20	9.33	-	-	11.35	11.48	-	-
10.00	10.13	-	-	12.05	12.18	-	-
10.40	10.53	-	-	12.35	12.48	-	-
11.20	11.33	-	-	1.05	1.20	-	-
12.00	12.13	-	-	1.35	1.50	-	-
12.40	12.53	-	-	2.05	2.20	-	-
1.20	1.33	-	-	2.35	2.50	-	-
2.00	2.13	-	-	3.05	3.20	-	-
2.40	2.53	-	-	3.35	3.50	-	-
3.05	3.22	-	-	4.05	4.20	-	-
3.37	3.54	-	-	4.35	4.50	-	-
4.17	4.35	-	-	5.05	5.20	-	-
4.47	5.05	-	-	5.35	5.50	-	-
5.17	5.36	-	-	6.05	6.20	-	-
5.59	6.18	-	-	6.35	6.50	-	-
6.17	6.32	-	-	7.05	7.20	-	-
6.47	7.01	-	-	7.40	7.55	-	-
7.42	7.56	-	-	8.42	8.57	-	-
8.45	8.59	-	-	9.43	9.57	-	-
9.45	9.57	10.01	10.16	10.43	10.55	10.59	11.14
10.44	10.56	11.00	11.15	11.42	11.54	11.58	12.13
11.44	11.56	12.00	12.15				
SATURDAY							
7.35	7.48	-	-				
8.05	8.18	-	-				
8.35	8.48	-	-				
9.05	9.18	-	-				
9.35	9.48	-	-				
10.05	10.18	-	-				
10.35	10.48	-	-				
11.05	11.18	-	-				
11.35	11.48	-	-				
12.05	12.18	-	-				
12.35	12.48	-	-				
1.05	1.18	-	-				
1.35	1.48	-	-				
2.05	2.20	-	-				
2.35	2.50	-	-				
3.05	3.20	-	-				
3.35	3.50	-	-				
4.05	4.20	-	-				
4.35	4.50	-	-				
5.05	5.20	-	-				
5.35	5.50	-	-				
6.05	6.20	-	-				
6.35	6.50	-	-				
7.05	7.18	-	-				
7.40	7.53	-	-				
8.42	8.55	-	-				
9.42	9.55	-	-				
10.41	10.53	10.57	11.12				
11.42	11.54	11.58	12.13				

182 Moody Centre Station

From Belcarra Bay Rd at Whiskey Cove Lane via Belcarra Bay Rd, Midden, Bedwell Bay Rd, Sunnyside; then some trips continue north on Sunnyside to turn-around at park entrance (Anmore Grocery) and back along Sunnyside to East Rd; then all trips via East Rd, Aspenwood, Forest Park, David, Heritage Mountain Blvd, Turner Creek, Ravine, Heritage Mountain Blvd, Ioco Rd, Murray, Moody overpass, Moody, Spring, Williams to Moody Centre Station.

Belcarra Bay Rd at Whiskey Cove Lane #58960 Anmore Grocery #53244 East Rd at Sunnyside #58900 Turner Creek Dr at Parkglen Pl(E) #53287 Moody Centre Station (E)	Belcarra Bay Rd at Whiskey Cove Lane #58960 Anmore Grocery #53244 East Rd at Sunnyside #58900 Turner Creek Dr at Parkglen Pl(E) #53287 Moody Centre Station (E)	Belcarra Bay Rd at Whiskey Cove Lane #58960 Anmore Grocery #53244 East Rd at Sunnyside #58900 Turner Creek Dr at Parkglen Pl(E) #53287 Moody Centre Station (E)	Belcarra Bay Rd at Whiskey Cove Lane #58960 Anmore Grocery #53244 East Rd at Sunnyside #58900 Turner Creek Dr at Parkglen Pl(E) #53287 Moody Centre Station (E)	Belcarra Bay Rd at Whiskey Cove Lane #58960 Anmore Grocery #53244 East Rd at Sunnyside #58900 Turner Creek Dr at Parkglen Pl(E) #53287 Moody Centre Station (E)
MONDAY TO FRIDAY		SATURDAY		
5.30	5.44	5.46	5.54	6.04
6.00	6.14	6.16	6.24	6.34
6.24	6.38	6.40	6.48	6.58
7.03	7.17	7.19	7.28	7.40
7.31	7.45	7.47	7.56	8.08
7.56	8.10	8.12	8.21	8.33
8.23	8.37	8.39	8.48	9.00
8.52	9.06	9.08	9.17	9.29
9.19	9.33	9.35	9.44	9.55
9.49	10.04	10.06	10.15	10.26
10.22	10.37	10.39	10.48	10.59
10.52	11.06	11.08	11.17	11.28
11.19	11.33	11.35	11.44	11.55
11.48	12.02	12.04	12.13	12.24
12.22	12.36	12.38	12.47	12.58
12.55	1.09	1.11	1.20	1.31
1.20	1.34	1.36	1.45	1.56
1.53	-	2.06	2.15	2.26
2.23	-	2.36	2.46	2.58
2.51	-	3.04	3.13	3.25
3.27	-	3.40	3.49	4.01
3.55	-	4.08	4.17	4.28
4.22	-	4.35	4.44	4.55
5.02	-	5.15	5.24	5.35
5.32	-	5.45	5.53	6.04
6.01	-	6.14	6.22	6.33
6.36	-	6.49	6.57	7.08
6.56	-	7.09	7.17	7.27
7.28	-	7.41	7.49	7.59
8.08	-	8.21	8.29	8.39
9.11	-	9.24	9.31	9.40
SUNDAY & HOLIDAYS				
8.46	9.01	9.03	9.11	9.22
9.16	9.31	9.33	9.41	9.52
9.46	10.01	10.03	10.11	10.22
10.16	10.31	10.33	10.41	10.52
10.46	11.01	11.03	11.11	11.22
11.16	11.31	11.33	11.41	11.52
11.46	12.01	12.03	12.11	12.22
12.16	12.31	12.33	12.41	12.52
12.53	1.08	1.10	1.18	1.29
1.23	-	1.36	1.45	1.57
1.53	-	2.06	2.15	2.27
2.23	-	2.36	2.45	2.57
2.53	-	3.06	3.15	3.27
3.23	-	3.36	3.44	3.55
3.52	-	4.05	4.13	4.24
4.22	-	4.35	4.43	4.54
4.51	-	5.04	5.12	5.23
5.21	-	5.34	5.42	5.53
5.51	-	6.04	6.12	6.23
6.21	-	6.34	6.42	6.53
6.51	-	7.04	7.12	7.23
7.21	-	7.34	7.42	7.53
7.50	-	8.03	8.11	8.22
8.20	-	8.33	8.40	8.50
8.50	-	9.03	9.10	9.20

182 Belcarra

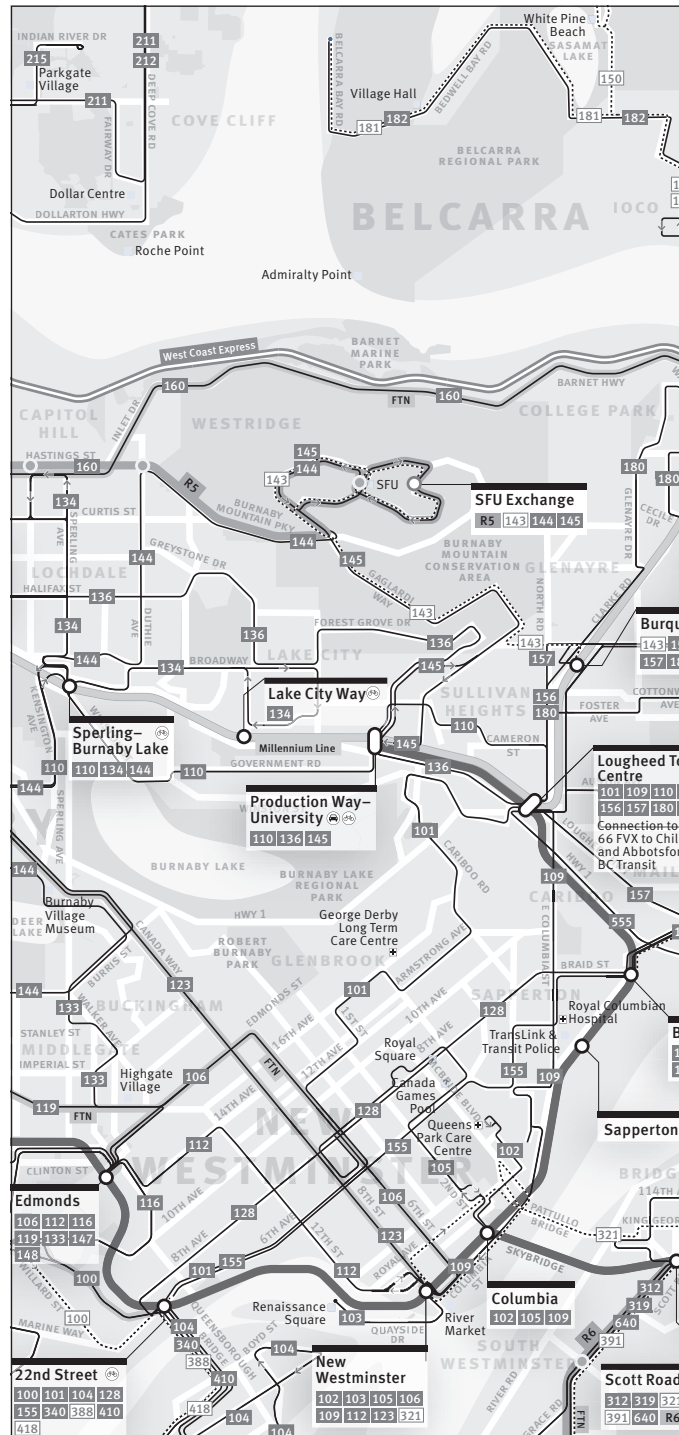
From Moody Centre Station via Hugh, St. Johns, Moody, Moody overpass, Murray, Ioco Rd, Heritage Mountain Blvd, Ravine, Turner Creek, Heritage Mountain Blvd, David, Forest Park, Aspenwood, East Rd; then some trips turn north onto Sunnyside, turn-around at park entrance (Anmore Grocery) and back along Sunnyside to East Rd; then all trips via Sunnyside, Bedwell Bay Rd, Midden, Belcarra Bay Rd to Whiskey Cove Lane.

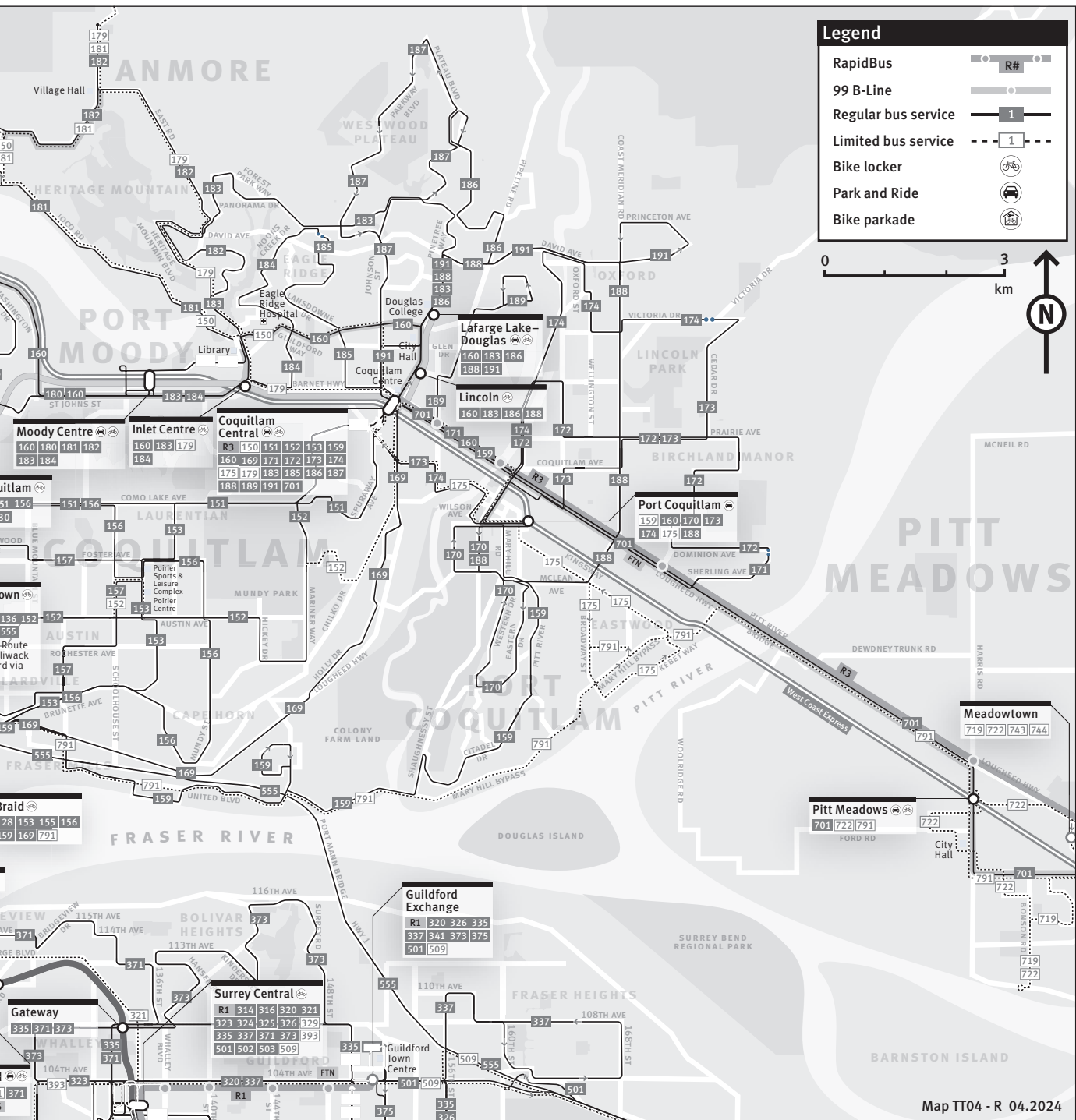
Moody Centre Station Bay 8 Ravine Dr at Arrow-Wood (E) #58757 Anmore Grocery #53244 Sunnyside at East Rd #53246 Belcarra Bay Rd at Whiskey Cove Lane (E)	Moody Centre Station Bay 8 Ravine Dr at Arrow-Wood (E) #58757 Anmore Grocery #53244 Sunnyside at East Rd #53246 Belcarra Bay Rd at Whiskey Cove Lane (E)	Moody Centre Station Bay 8 Ravine Dr at Arrow-Wood (E) #58757 Anmore Grocery #53244 Sunnyside at East Rd #53246 Belcarra Bay Rd at Whiskey Cove Lane (E)	Moody Centre Station Bay 8 Ravine Dr at Arrow-Wood (E) #58757 Anmore Grocery #53244 Sunnyside at East Rd #53246 Belcarra Bay Rd at Whiskey Cove Lane (E)	Moody Centre Station Bay 8 Ravine Dr at Arrow-Wood (E) #58757 Anmore Grocery #53244 Sunnyside at East Rd #53246 Belcarra Bay Rd at Whiskey Cove Lane (E)
MONDAY TO FRIDAY		SATURDAY		
5.56	6.02	-	6.12	6.24
6.33	6.39	-	6.50	7.03
7.01	7.07	-	7.18	7.31
7.26	7.32	-	7.43	7.56
7.50	7.57	-	8.10	8.23
8.17	8.25	-	8.38	8.52
8.47	8.54	-	9.06	9.19
9.17	9.24	-	9.36	9.49
9.50	9.57	-	10.09	10.22
10.20	10.27	-	10.39	10.52
10.47	10.54	-	11.06	11.19
11.16	11.23	-	11.35	11.48
11.50	11.57	-	12.09	12.22
12.20	12.27	12.40	12.41	12.55
12.45	12.52	1.05	1.06	1.20
1.15	1.23	1.38	1.39	1.53
1.45	1.53	2.08	2.09	2.23
2.13	2.21	2.36	2.37	2.51
2.47	2.55	3.10	3.12	3.27
3.15	3.23	3.38	3.40	3.55
3.42	3.50	4.05	4.07	4.22
4.20	4.28	4.45	4.47	5.02
4.50	4.58	5.13	5.15	5.30
5.20	5.28	5.43	5.44	5.59
5.57	6.05	6.20	6.21	6.36
6.17	6.25	6.40	6.41	6.56
6.50	6.57	7.12	7.13	7.28
7.32	7.39	7.52	7.53	8.08
8.35	8.42	8.55	8.56	9.11
		SUNDAY & HOLIDAYS		
8.15	8.21	-	8.32	8.46
8.45	8.51	-	9.02	9.16
9.15	9.21	-	9.32	9.46
9.45	9.51	-	10.02	10.16
10.15	10.21	-	10.32	10.46
10.45	10.51	-	11.02	11.16
11.15	11.21	-	11.32	11.46
11.45	11.51	-	12.02	12.16
12.15	12.22	12.36	12.38	12.53
12.45	12.52	1.06	1.08	1.23
1.15	1.22	1.36	1.38	1.53
1.45	1.52	2.06	2.08	2.23
2.15	2.22	2.36	2.38	2.53
2.45	2.52	3.06	3.08	3.23
3.15	3.22	3.36	3.37	3.51
3.45	3.52	4.06	4.07	4.21
4.15	4.22	4.36	4.37	4.51
4.45	4.52	5.06	5.07	5.21
5.15	5.22	5.36	5.37	5.51
5.45	5.52	6.06	6.07	6.21
6.15	6.22	6.36	6.37	6.51
6.45	6.52	7.06	7.07	7.21
7.15	7.22	7.36	7.37	7.50
7.45	7.52	8.06	8.07	8.20
8.15	8.22	8.36	8.37	8.50

Downtown Vancouver Section of Routes



Map TT12 - R 06.2024





Map TT04 - R 04.2024

184 Noons Creek

From Moody Centre Station via Hugh, St Johns, Barnet Hwy frontage road (Inlet Centre Station), Barnet Hwy, Falcon, Noons Creek, Panorama to Lansdowne.
Continues as 185 Coquitlam Central Station.

Moody Centre Station Bay 9 Falcon at Guildford (E) #53892 Lansdowne at Panorama (E)			Moody Centre Station Bay 9 Falcon at Guildford (E) #53892 Lansdowne at Panorama (E)			Moody Centre Station Bay 9 Falcon at Guildford (E) #53892 Lansdowne at Panorama (E)		
MONDAY TO FRIDAY			SATURDAY			SUNDAY & HOLIDAYS		
5.30	5.36	5.43	7.20	7.26	7.33	8.20	8.28	8.37
5.45	5.52	6.00	7.50	7.57	8.05	8.50	8.58	9.07
5.59	6.06	6.14	8.20	8.27	8.35	9.20	9.28	9.37
6.15	6.22	6.30	8.50	8.57	9.05	9.50	9.58	10.07
6.30	6.37	6.45	9.20	9.27	9.35	10.20	10.28	10.37
6.45	6.52	7.00	9.50	9.58	10.07	10.50	10.58	11.07
7.00	7.07	7.15	10.20	10.28	10.37	11.20	11.28	11.37
7.15	7.22	7.30	10.50	10.58	11.07	11.50	11.58	12.07
7.30	7.37	7.45	11.20	11.28	11.37	12.20	12.28	12.37
7.45	7.52	8.00	11.50	11.58	12.07	12.50	12.58	1.07
8.00	8.07	8.15	12.20	12.27	12.35	1.20	1.28	1.37
8.15	8.22	8.30	12.50	12.57	1.05	1.50	1.58	2.07
8.40	8.48	8.57	1.20	1.27	1.35	2.20	2.28	2.37
9.10	9.17	9.25	1.50	1.57	2.05	2.50	2.58	3.07
9.40	9.47	9.55	2.20	2.27	2.35	3.20	3.28	3.37
10.10	10.17	10.25	2.50	2.57	3.05	3.50	3.58	4.07
10.40	10.47	10.55	3.20	3.27	3.35	4.20	4.28	4.37
11.10	11.17	11.25	3.50	3.58	4.07	4.50	4.58	5.07
11.40	11.47	11.55	4.20	4.28	4.37	5.20	5.28	5.37
12.10	12.17	12.25	4.50	4.58	5.07	5.50	5.58	6.07
12.40	12.47	12.55	5.20	5.28	5.37	6.20	6.28	6.37
1.10	1.17	1.25	5.50	5.58	6.07	6.50	6.58	7.07
1.40	1.47	1.55	6.20	6.28	6.37	7.20	7.28	7.37
2.10	2.17	2.25	6.45	6.53	7.02	7.50	7.58	8.07
2.40	2.47	2.55	7.20	7.28	7.37	8.20	8.28	8.37
3.00	3.08	3.17	7.50	7.57	8.05	8.50	8.58	9.07
3.15	3.23	3.32	8.20	8.27	8.35	9.20	9.28	9.37
3.30	3.38	3.47	8.50	8.57	9.05			
3.45	3.53	4.02	9.20	9.27	9.35			
4.00	4.08	4.16	9.50	9.57	10.05			
4.17	4.25	4.33	10.20	10.27	10.35			
4.31	4.39	4.47	10.50	10.57	11.05			
4.47	4.55	5.04	11.20	11.27	11.35			
5.01	5.09	5.18						
5.17	5.25	5.34						
5.31	5.39	5.48						
5.45	5.53	6.02						
5.57	6.05	6.14						
6.15	6.22	6.30						
6.30	6.37	6.45						
6.47	6.54	7.02						
7.06	7.13	7.21						
7.36	7.43	7.51						
8.06	8.13	8.21						
8.40	8.47	8.55						
9.06	9.13	9.21						
9.36	9.43	9.51						
10.10	10.17	10.25						
10.41	10.48	10.56						
11.10	11.17	11.25						

184 Moody Centre Station

Arrives Panorama at Lansdowne as 185 Lansdowne.
Continues as 184 Moody Centre Station via Panorama, Noons Creek, Falcon, Barnet Hwy (Inlet Centre Station), St Johns, Williams to Moody Centre Station.

Panorama at Lansdowne #58869 Falcon at Guildford (E) #59528 Moody Centre Station (E)			Panorama at Lansdowne #58869 Falcon at Guildford (E) #59528 Moody Centre Station (E)			Panorama at Lansdowne #58869 Falcon at Guildford (E) #59528 Moody Centre Station (E)		
MONDAY TO FRIDAY			SATURDAY			SUNDAY & HOLIDAYS		
5.43	5.48	5.54	7.27	7.32	7.38	7.56	8.01	8.07
5.58	6.03	6.09	7.58	8.03	8.09	8.26	8.31	8.37
6.13	6.18	6.24	8.28	8.33	8.39	8.56	9.01	9.07
6.28	6.33	6.39	8.58	9.03	9.09	9.26	9.31	9.37
6.41	6.46	6.52	9.26	9.31	9.37	9.58	10.03	10.09
6.58	7.04	7.11	9.56	10.01	10.07	10.28	10.33	10.40
7.13	7.19	7.26	10.26	10.31	10.37	10.56	11.01	11.08
7.28	7.34	7.41	10.56	11.02	11.09	11.26	11.31	11.38
7.49	7.55	8.02	11.27	11.33	11.40	11.56	12.01	12.08
8.03	8.09	8.16	11.57	12.03	12.10	12.26	12.31	12.38
8.18	8.24	8.31	12.27	12.33	12.40	12.56	1.01	1.08
8.33	8.39	8.46	12.56	1.02	1.09	1.26	1.31	1.38
8.48	8.54	9.01	1.26	1.32	1.39	1.56	2.01	2.08
9.03	9.09	9.16	1.56	2.02	2.09	2.26	2.31	2.38
9.28	9.34	9.41	2.27	2.33	2.40	2.56	3.01	3.08
9.58	10.04	10.11	2.57	3.03	3.10	3.27	3.32	3.39
10.28	10.34	10.41	3.27	3.33	3.40	3.58	4.03	4.10
10.58	11.04	11.11	3.56	4.02	4.09	4.27	4.32	4.39
11.28	11.34	11.41	4.26	4.32	4.39	4.57	5.02	5.09
11.58	12.04	12.11	4.55	5.01	5.08	5.27	5.32	5.39
12.28	12.33	12.40	5.24	5.30	5.37	5.58	6.03	6.10
12.58	1.03	1.10	5.55	6.01	6.08	6.28	6.33	6.40
1.28	1.33	1.40	6.24	6.29	6.36	6.57	7.02	7.09
1.55	2.00	2.07	6.55	7.00	7.07	7.27	7.32	7.39
2.28	2.33	2.40	7.26	7.31	7.38	8.03	8.08	8.14
2.58	3.04	3.11	7.56	8.01	8.08	8.27	8.32	8.38
3.23	3.29	3.36	8.26	8.31	8.38	8.57	9.02	9.08
3.38	3.44	3.51	8.56	9.01	9.08	9.27	9.32	9.38
3.54	4.00	4.07	9.25	9.30	9.37	9.57	10.02	10.08
4.09	4.15	4.22	9.55	10.00	10.07			
4.24	4.30	4.37	10.25	10.29	10.35			
4.39	4.45	4.52	10.56	11.00	11.06			
4.55	5.01	5.08	11.25	11.29	11.35			
5.10	5.16	5.23	11.55	11.59	12.05			
5.25	5.31	5.38						
5.40	5.46	5.53						
5.52	5.57	6.03						
6.10	6.15	6.21						
6.20	6.25	6.31						
6.38	6.43	6.49						
6.49	6.54	7.00						
7.09	7.14	7.20						
7.29	7.34	7.40						
7.58	8.03	8.09						
8.28	8.33	8.39						
8.58	9.03	9.09						
9.28	9.33	9.39						
9.58	10.03	10.09						
10.28	10.33	10.39						
10.58	11.03	11.09						
11.28	11.32	11.37						
11.58	12.02	12.07						

185 Lansdowne

From Coquitlam Central Station via access road, Mariner, Barnet, Lansdowne to Panorama.
Continues as 184 Moody Centre Station.

Coquitlam Central Station Bay 9	Lansdowne at Guildford (E) #53913	Panorama at Lansdowne (E)	Coquitlam Central Station Bay 9	Lansdowne at Guildford (E) #53913	Panorama at Lansdowne (E)	Coquitlam Central Station Bay 9	Lansdowne at Guildford (E) #53913	Panorama at Lansdowne (E)
MONDAY TO FRIDAY			SATURDAY			SUNDAY & HOLIDAYS		
5:30	5:34	5:43	7:15	7:19	7:27	7:45	7:49	7:56
5:45	5:49	5:58	7:45	7:49	7:58	8:15	8:19	8:26
6:00	6:04	6:13	8:15	8:19	8:28	8:45	8:49	8:56
6:15	6:19	6:28	8:45	8:49	8:58	9:15	9:19	9:26
6:28	6:32	6:41	9:15	9:19	9:26	9:45	9:49	9:58
6:45	6:49	6:58	9:45	9:49	9:56	10:15	10:19	10:28
7:00	7:04	7:13	10:15	10:19	10:26	10:45	10:49	10:56
7:15	7:19	7:28	10:45	10:49	10:56	11:15	11:19	11:26
7:36	7:40	7:49	11:15	11:19	11:27	11:45	11:49	11:56
7:50	7:54	8:03	11:45	11:49	11:57	12:15	12:19	12:26
8:05	8:09	8:18	12:15	12:19	12:27	12:45	12:49	12:56
8:20	8:24	8:33	12:45	12:49	12:56	1:15	1:19	1:26
8:35	8:39	8:48	1:15	1:19	1:26	1:45	1:49	1:56
8:50	8:54	9:03	1:45	1:49	1:56	2:15	2:19	2:26
9:15	9:19	9:28	2:15	2:19	2:27	2:45	2:49	2:56
9:45	9:49	9:58	2:45	2:49	2:57	3:16	3:20	3:27
10:15	10:19	10:28	3:15	3:19	3:27	3:46	3:50	3:58
10:45	10:49	10:58	3:44	3:48	3:56	4:15	4:19	4:27
11:15	11:19	11:28	4:14	4:18	4:26	4:45	4:49	4:57
11:45	11:49	11:58	4:43	4:47	4:55	5:15	5:19	5:27
12:15	12:19	12:28	5:13	5:17	5:24	5:46	5:50	5:58
12:45	12:49	12:58	5:44	5:48	5:55	6:16	6:20	6:28
1:15	1:19	1:28	6:13	6:17	6:24	6:45	6:49	6:57
1:42	1:46	1:55	6:44	6:48	6:55	7:15	7:19	7:27
2:15	2:19	2:28	7:15	7:19	7:26	7:51	7:55	8:03
2:45	2:49	2:58	7:45	7:49	7:56	8:15	8:19	8:27
3:10	3:14	3:23	8:15	8:19	8:26	8:45	8:49	8:57
3:25	3:29	3:38	8:45	8:49	8:56	9:15	9:19	9:27
3:40	3:45	3:54	9:15	9:18	9:25	9:45	9:49	9:57
3:55	4:00	4:09	9:45	9:48	9:55			
4:10	4:15	4:24	10:15	10:18	10:25			
4:25	4:30	4:39	10:46	10:49	10:56			
4:40	4:45	4:55	11:15	11:18	11:25			
4:55	5:00	5:10	11:45	11:48	11:55			
5:10	5:15	5:25						
5:25	5:30	5:40						
5:37	5:42	5:52						
5:55	6:00	6:10						
6:05	6:10	6:20						
6:23	6:28	6:38						
6:35	6:40	6:49						
6:55	7:00	7:09						
7:15	7:20	7:29						
7:45	7:49	7:58						
8:15	8:19	8:28						
8:45	8:49	8:58						
9:15	9:19	9:28						
9:45	9:49	9:58						
10:15	10:19	10:28						
10:45	10:49	10:58						
11:15	11:19	11:28						
11:45	11:49	11:58						

185 Coquitlam Central Station

Arrives Lansdowne at Panorama as 184 Noons Creek.
Continues as **185 Coquitlam Central Station** via Lansdowne, Barnet, Mariner, access road under Mariner Way overpass to Coquitlam Central Station.

Lansdowne at Panorama #53903	Lansdowne at Guildford (E) #53912	Coquitlam Central Station (E)	Lansdowne at Panorama #53903	Lansdowne at Guildford (E) #53912	Coquitlam Central Station (E)	Lansdowne at Panorama #53903	Lansdowne at Guildford (E) #53912	Coquitlam Central Station (E)
MONDAY TO FRIDAY			SATURDAY			SUNDAY & HOLIDAYS		
5:43	5:48	5:52	7:33	7:38	7:42	8:37	8:43	8:47
6:00	6:05	6:09	8:05	8:10	8:14	9:07	9:13	9:17
6:14	6:19	6:23	8:35	8:40	8:44	9:37	9:43	9:47
6:30	6:35	6:39	9:05	9:10	9:14	10:07	10:13	10:17
6:45	6:50	6:54	9:35	9:40	9:44	10:37	10:43	10:47
7:00	7:06	7:10	10:07	10:13	10:17	11:07	11:13	11:17
7:15	7:21	7:25	10:37	10:43	10:47	11:37	11:43	11:47
7:30	7:36	7:41	11:07	11:13	11:17	12:07	12:13	12:17
7:45	7:51	7:56	11:37	11:43	11:47	12:37	12:43	12:47
8:00	8:06	8:11	12:07	12:13	12:17	1:07	1:13	1:17
8:15	8:21	8:26	12:35	12:41	12:45	1:37	1:43	1:47
8:30	8:36	8:41	1:05	1:11	1:15	2:07	2:13	2:17
8:57	9:03	9:08	1:35	1:41	1:45	2:37	2:43	2:47
9:25	9:31	9:36	2:05	2:11	2:15	3:07	3:13	3:17
9:55	10:01	10:06	2:35	2:41	2:45	3:37	3:43	3:47
10:25	10:31	10:36	3:05	3:11	3:15	4:07	4:13	4:17
10:55	11:01	11:06	3:35	3:41	3:45	4:37	4:43	4:47
11:25	11:31	11:36	4:07	4:13	4:17	5:07	5:13	5:17
11:55	12:01	12:06	4:37	4:43	4:47	5:37	5:43	5:47
12:25	12:31	12:36	5:07	5:13	5:17	6:07	6:13	6:17
12:55	1:01	1:06	5:37	5:43	5:47	6:37	6:43	6:47
1:25	1:31	1:36	6:07	6:13	6:17	7:07	7:13	7:17
1:55	2:01	2:06	6:37	6:43	6:47	7:37	7:43	7:47
2:25	2:32	2:37	7:07	7:13	7:17	8:07	8:13	8:17
2:55	3:02	3:07	7:37	7:42	7:46	8:37	8:43	8:47
3:17	3:24	3:29	8:05	8:10	8:14	9:07	9:13	9:17
3:32	3:39	3:44	8:35	8:40	8:44	9:37	9:43	9:47
3:47	3:54	3:59	9:05	9:10	9:14			
4:02	4:09	4:14	9:35	9:40	9:44			
4:16	4:23	4:28	10:05	10:10	10:14			
4:33	4:40	4:45	10:35	10:40	10:44			
4:47	4:54	4:59	11:05	11:10	11:14			
5:04	5:11	5:16	11:35	11:40	11:44			
5:18	5:24	5:29						
5:34	5:40	5:45						
5:48	5:54	5:58						
6:02	6:08	6:12						
6:14	6:20	6:24						
6:30	6:36	6:40						
6:45	6:51	6:55						
7:02	7:07	7:11						
7:21	7:26	7:30						
7:51	7:56	7:59						
8:21	8:26	8:29						
8:55	9:00	9:03						
9:21	9:26	9:29						
9:51	9:56	9:59						
10:25	10:30	10:33						
10:56	11:01	11:04						
11:25	11:30	11:33						

186 Hampton Park

From Coquitlam Central Station via access road, Mariner, Barnet, Pinetree (Lincoln Station, Lafarge Lake-Douglas Station), David, Pipeline, Robson, Pinetree, Paddock to Plateau.

Coquitlam Central Station Bay 4 David at Pinetree (E) #60331 Paddock at 1700 Block #58850 (E)			Coquitlam Central Station Bay 4 David at Pinetree (E) #60331 Paddock at 1700 Block #58850 (E)			Coquitlam Central Station Bay 4 David at Pinetree (E) #60331 Paddock at 1700 Block #58850 (E)		
MONDAY TO FRIDAY			SATURDAY			SUNDAY & HOLIDAYS		
5.35	5.40	5.48	5.35	5.39	5.47	6.35	6.39	6.47
5.50	5.55	6.03	6.05	6.10	6.19	7.05	7.09	7.17
6.05	6.10	6.18	6.35	6.40	6.49	7.35	7.40	7.49
6.20	6.25	6.33	7.05	7.10	7.19	8.05	8.10	8.19
6.36	6.42	6.51	7.35	7.40	7.49	8.35	8.40	8.49
6.50	6.56	7.05	8.05	8.11	8.21	9.05	9.10	9.19
7.04	7.10	7.19	8.35	8.41	8.51	9.35	9.41	9.51
7.20	7.26	7.35	9.05	9.11	9.21	10.05	10.11	10.21
7.30	7.36	7.47	9.35	9.41	9.51	10.35	10.41	10.51
7.45	7.51	8.02	10.05	10.11	10.22	11.05	11.11	11.21
8.00	8.06	8.17	10.35	10.42	10.53	11.35	11.41	11.51
8.15	8.21	8.32	11.05	11.12	11.23	12.00	12.07	12.18
8.30	8.36	8.47	11.34	11.41	11.53	12.30	12.37	12.48
8.55	9.01	9.12	12.04	12.11	12.23	1.00	1.07	1.18
9.26	9.32	9.43	12.30	12.37	12.49	1.30	1.37	1.48
9.55	10.01	10.12	1.00	1.07	1.19	2.00	2.07	2.18
10.25	10.31	10.42	1.30	1.38	1.50	2.30	2.37	2.49
10.55	11.02	11.14	2.00	2.08	2.20	3.00	3.07	3.19
11.25	11.32	11.44	2.30	2.38	2.50	3.30	3.38	3.50
11.55	12.02	12.14	3.00	3.08	3.20	4.00	4.08	4.20
12.25	12.33	12.45	3.29	3.37	3.49	4.30	4.38	4.50
12.55	1.03	1.15	4.00	4.08	4.20	5.00	5.08	5.20
1.25	1.33	1.45	4.20	4.28	4.40	5.30	5.38	5.50
1.55	2.03	2.16	4.40	4.48	5.02	5.55	6.03	6.15
2.25	2.33	2.46	5.00	5.08	5.20	6.25	6.33	6.45
2.50	2.58	3.11	5.20	5.28	5.40	7.00	7.07	7.19
3.10	3.18	3.31	5.40	5.48	6.00	7.30	7.36	7.47
3.24	3.32	3.45	6.00	6.08	6.20	8.00	8.06	8.17
3.41	3.49	4.02	6.20	6.28	6.40	8.30	8.36	8.47
3.56	4.04	4.17	6.40	6.48	7.00	9.00	9.06	9.15
4.11	4.19	4.32	7.00	7.07	7.18	9.30	9.36	9.45
4.27	4.35	4.49	7.20	7.27	7.38	9.55	10.01	10.10
4.40	4.48	5.02	7.40	7.47	7.58	10.28	10.33	10.42
4.58	5.06	5.20	8.00	8.07	8.18	11.00	11.05	11.14
5.10	5.18	5.32	8.30	8.37	8.48			
5.26	5.34	5.48	9.00	9.06	9.17			
5.45	5.53	6.07	9.30	9.36	9.47			
6.07	6.15	6.27	10.00	10.05	10.14			
6.25	6.33	6.45	10.30	10.35	10.44			
6.55	7.03	7.15	11.00	11.05	11.14			
7.30	7.37	7.49						
8.00	8.07	8.19						
8.30	8.37	8.49						
9.00	9.06	9.17						
9.32	9.38	9.49						
10.01	10.07	10.18						
10.33	10.39	10.50						
11.03	11.09	11.20						

186 Coquitlam Central Station

From Paddock at 1700 Block via Plateau, Pinetree, Robson, Pipeline, David, Pinetree (Lafarge Lake-Douglas Station, Lincoln Station), Lougheed Hwy to Coquitlam Central Station.

Paddock at 1700 Block #58850 David at Pipeline (E) #59399 Coquitlam Central Station (E)			Paddock at 1700 Block #58850 David at Pipeline (E) #59399 Coquitlam Central Station (E)			Paddock at 1700 Block #58850 David at Pipeline (E) #59399 Coquitlam Central Station (E)		
MONDAY TO FRIDAY			SATURDAY			SUNDAY & HOLIDAYS		
5.48	5.55	6.02	5.47	5.54	6.00	6.47	6.54	7.00
6.03	6.10	6.17	6.19	6.26	6.32	7.17	7.24	7.30
6.18	6.25	6.32	6.49	6.56	7.02	7.49	7.56	8.02
6.33	6.40	6.47	7.19	7.26	7.32	8.19	8.26	8.32
6.51	6.58	7.05	7.49	7.56	8.02	8.49	8.56	9.02
7.05	7.13	7.20	8.21	8.28	8.34	9.19	9.27	9.34
7.19	7.27	7.34	8.51	8.59	9.06	9.51	9.59	10.06
7.35	7.43	7.51	9.21	9.29	9.36	10.21	10.29	10.36
7.47	7.55	8.03	9.51	9.59	10.06	10.51	10.59	11.06
8.02	8.10	8.18	10.22	10.30	10.37	11.21	11.29	11.36
8.17	8.25	8.33	10.53	11.01	11.08	11.51	11.59	12.06
8.32	8.40	8.48	11.23	11.32	11.40	12.18	12.26	12.33
8.47	8.55	9.03	11.53	12.02	12.10	12.48	12.56	1.03
9.12	9.20	9.28	12.23	12.32	12.40	1.18	1.26	1.33
9.43	9.51	9.59	12.49	12.58	1.06	1.48	1.56	2.03
10.12	10.20	10.28	1.19	1.28	1.36	2.18	2.26	2.33
10.42	10.50	10.58	1.50	1.59	2.07	2.49	2.57	3.04
11.14	11.22	11.30	2.20	2.29	2.37	3.19	3.27	3.34
11.44	11.52	12.00	2.50	2.59	3.07	3.50	3.58	4.05
12.14	12.22	12.30	3.20	3.29	3.37	4.20	4.28	4.35
12.45	12.54	1.02	3.49	3.58	4.06	4.50	4.58	5.05
1.15	1.24	1.32	4.20	4.29	4.37	5.20	5.28	5.35
1.45	1.54	2.02	4.40	4.49	4.57	5.50	5.58	6.05
2.16	2.25	2.34	5.02	5.11	5.19	6.15	6.23	6.30
2.46	2.55	3.04	5.20	5.29	5.37	6.45	6.53	7.00
3.11	3.20	3.29	5.40	5.49	5.57	7.19	7.27	7.34
3.31	3.40	3.49	6.00	6.08	6.15	7.47	7.54	8.00
3.45	3.54	4.02	6.20	6.28	6.35	8.17	8.24	8.30
4.02	4.11	4.19	6.40	6.48	6.55	8.47	8.54	9.00
4.17	4.26	4.34	7.00	7.08	7.15	9.15	9.22	9.28
4.32	4.41	4.49	7.18	7.26	7.33	9.45	9.52	9.58
4.49	4.58	5.06	7.38	7.46	7.53	10.10	10.17	10.23
5.02	5.11	5.19	7.58	8.06	8.13	10.42	10.49	10.55
5.20	5.29	5.37	8.18	8.25	8.31	11.14	11.21	11.27
5.32	5.40	5.47	8.48	8.55	9.01			
5.48	5.56	6.03	9.17	9.24	9.30			
6.07	6.15	6.22	9.47	9.54	10.00			
6.27	6.35	6.42	10.14	10.20	10.26			
6.45	6.53	7.00	10.44	10.50	10.56			
7.15	7.23	7.30	11.14	11.20	11.26			
7.49	7.56	8.03						
8.19	8.26	8.33						
8.49	8.56	9.03						
9.17	9.23	9.29						
9.49	9.55	10.01						
10.18	10.23	10.29						
10.50	10.55	11.01						
11.20	11.25	11.31						

187 Parkway

From Coquitlam Central Station via access road, Mariner, Johnson, Plateau, Paddock, Plateau to Parkway.

Coquitlam Central Station Bay 9 Johnson at David (E) #53938 Parkway Blvd at Plateau #58846 (E)	Coquitlam Central Station Bay 9 Johnson at David (E) #53938 Parkway Blvd at Plateau #58846 (E)	Coquitlam Central Station Bay 9 Johnson at David (E) #53938 Parkway Blvd at Plateau #58846 (E)
MONDAY TO FRIDAY	MONDAY TO FRIDAY	SUNDAY & HOLIDAYS
4.32 4.37 4.47 CONTINUED	6.45 6.50 6.59
5.00 5.05 5.15	8.45 8.50 9.00	7.15 7.20 7.29
5.15 5.20 5.30	9.15 9.20 9.30	7.45 7.50 7.59
5.30 5.35 5.45	9.45 9.50 10.00	8.15 8.20 8.29
5.45 5.50 6.00	10.15 10.20 10.30	8.45 8.51 9.01
5.55 6.00 6.10	10.45 10.50 11.00	9.15 9.21 9.31
6.10 6.15 6.25	11.15 11.20 11.30	9.45 9.51 10.01
6.25 6.30 6.40		10.15 10.22 10.33
6.40 6.46 6.56		10.45 10.52 11.03
6.55 7.01 7.11		11.15 11.22 11.33
7.11 7.17 7.28	SATURDAY	11.45 11.52 12.03
7.26 7.32 7.43	5.45 5.50 5.58	12.15 12.22 12.33
7.40 7.47 7.58	6.15 6.20 6.28	12.45 12.52 1.03
7.55 8.02 8.13	6.45 6.50 6.58	1.15 1.22 1.33
8.08 8.15 8.26	7.15 7.20 7.30	1.45 1.52 2.03
8.30 8.37 8.48	7.45 7.50 8.00	2.15 2.22 2.33
8.45 8.52 9.03	8.15 8.20 8.30	2.45 2.52 3.03
9.05 9.11 9.22	8.45 8.50 9.00	3.15 3.22 3.33
9.35 9.41 9.52	9.15 9.20 9.30	3.45 3.52 4.03
10.05 10.11 10.22	9.45 9.51 10.01	4.15 4.22 4.33
10.35 10.41 10.52	10.15 10.21 10.31	4.45 4.52 5.03
11.05 11.11 11.22	10.45 10.52 11.03	5.15 5.22 5.33
11.35 11.41 11.52	11.15 11.22 11.33	5.45 5.52 6.03
12.05 12.11 12.22	11.45 11.52 12.03	6.15 6.21 6.32
12.35 12.41 12.52	12.15 12.22 12.33	6.45 6.51 7.02
1.05 1.11 1.22	12.45 12.52 1.03	7.15 7.21 7.32
1.35 1.41 1.52	1.15 1.22 1.33	7.45 7.51 8.02
2.05 2.11 2.22	1.45 1.52 2.03	8.15 8.21 8.31
2.38 2.45 2.58	2.15 2.22 2.33	8.51 8.57 9.07
2.45 2.52 3.05	2.45 2.52 3.03	9.15 9.21 9.31
3.00 3.07 3.20	3.15 3.22 3.33	
3.15 3.22 3.35	3.45 3.52 4.05	
3.35 3.42 3.55	4.15 4.22 4.35	
3.45 3.52 4.05	4.45 4.52 5.05	
4.05 4.12 4.25	5.15 5.22 5.33	
4.27 4.34 4.47	5.45 5.52 6.03	
4.40 4.47 5.00	6.15 6.22 6.33	
4.54 5.01 5.14	6.45 6.51 7.01	
5.08 5.15 5.28	7.15 7.20 7.30	
5.27 5.34 5.47	7.45 7.50 8.00	
5.44 5.51 6.04	8.15 8.20 8.30	
6.07 6.14 6.27	8.45 8.50 9.00	
6.19 6.26 6.39	9.15 9.20 9.30	
6.36 6.42 6.53	9.45 9.50 10.00	
6.57 7.03 7.14	10.15 10.20 10.29	
7.15 7.21 7.32	10.45 10.50 10.59	
7.45 7.50 8.00	11.15 11.20 11.29	
8.15 8.20 8.30		
CONTINUED		

187 Coquitlam Central Station

From Parkway at Plateau via Parkway, Johnson, access road under Mariner Way overpass to Coquitlam Central Station.

Parkway Blvd at Plateau #58846 Parkway Blvd at Panorama (E) #58838 Coquitlam Central Station (E)	Parkway Blvd at Plateau #58846 Parkway Blvd at Panorama (E) #58838 Coquitlam Central Station (E)	Parkway Blvd at Plateau #58846 Parkway Blvd at Panorama (E) #58838 Coquitlam Central Station (E)
MONDAY TO FRIDAY	MONDAY TO FRIDAY	SUNDAY & HOLIDAYS
4.47 4.52 4.58 CONTINUED	6.59 7.04 7.11
5.15 5.20 5.26	8.30 8.36 8.43	7.29 7.34 7.41
5.30 5.36 5.43	9.00 9.06 9.13	7.59 8.04 8.11
5.45 5.51 5.58	9.30 9.36 9.43	8.29 8.35 8.43
6.00 6.06 6.13	10.00 10.06 10.13	9.01 9.07 9.15
6.10 6.16 6.23	10.30 10.36 10.43	9.31 9.37 9.45
6.25 6.31 6.39	11.00 11.06 11.13	10.01 10.07 10.15
6.40 6.46 6.54	11.30 11.36 11.43	10.33 10.40 10.49
6.56 7.02 7.10		11.03 11.10 11.19
7.11 7.18 7.26		11.33 11.40 11.49
7.28 7.35 7.43	SATURDAY	12.03 12.10 12.19
7.43 7.50 7.58	5.58 6.03 6.09	12.33 12.40 12.49
7.58 8.05 8.13	6.28 6.33 6.39	1.03 1.10 1.19
8.13 8.20 8.28	6.58 7.03 7.10	1.33 1.40 1.49
8.26 8.33 8.41	7.30 7.36 7.43	2.03 2.10 2.19
8.48 8.55 9.04	8.00 8.06 8.13	2.33 2.40 2.49
9.03 9.10 9.19	8.30 8.36 8.44	3.03 3.10 3.19
9.22 9.29 9.38	9.00 9.07 9.16	3.33 3.40 3.49
9.52 9.59 10.07	9.30 9.37 9.46	4.03 4.10 4.19
10.22 10.29 10.37	10.01 10.08 10.17	4.33 4.40 4.49
10.52 10.59 11.07	10.31 10.38 10.47	5.03 5.10 5.19
11.22 11.29 11.37	11.03 11.10 11.19	5.33 5.39 5.47
11.52 11.59 12.07	11.33 11.40 11.49	6.03 6.09 6.17
12.22 12.29 12.37	12.03 12.10 12.19	6.32 6.38 6.46
12.52 1.00 1.09	12.33 12.41 12.51	7.02 7.08 7.16
1.22 1.30 1.39	1.03 1.11 1.21	7.32 7.38 7.46
1.52 2.00 2.09	1.33 1.41 1.50	8.02 8.08 8.16
2.22 2.30 2.39	2.03 2.11 2.20	8.31 8.37 8.45
2.58 3.06 3.15	2.33 2.41 2.50	9.07 9.12 9.19
3.05 3.12 3.21	3.03 3.10 3.19	9.31 9.36 9.43
3.20 3.27 3.36	3.33 3.40 3.49	
3.35 3.42 3.51	4.05 4.12 4.21	
3.55 4.02 4.11	4.35 4.42 4.50	
4.05 4.12 4.20	5.05 5.12 5.20	
4.25 4.32 4.40	5.33 5.39 5.47	
4.47 4.54 5.02	6.03 6.09 6.17	
5.00 5.07 5.15	6.33 6.39 6.47	
5.14 5.21 5.29	7.01 7.07 7.14	
5.28 5.35 5.43	7.30 7.36 7.43	
5.47 5.54 6.02	8.00 8.06 8.13	
6.04 6.11 6.19	8.30 8.36 8.43	
6.27 6.34 6.42	9.00 9.06 9.13	
6.39 6.45 6.53	9.30 9.36 9.43	
6.53 6.59 7.07	10.00 10.05 10.11	
7.14 7.20 7.28	10.29 10.34 10.40	
7.32 7.38 7.45	10.59 11.04 11.10	
8.00 8.06 8.13	11.29 11.33 11.39	
CONTINUED		

189 Lafarge / 189 Coquitlam Central Station

Loop service from Coquitlam Central Station via access road, Barnet, Lougheed, Westwood, Lincoln, Pipeline, Dunkirk, Gabriola to Harwood; returning via Harwood, Nestor, Dunkirk, Pipeline, Lincoln, Westwood, Lougheed to Coquitlam Central Station.

Coquitlam Central Station Bay 4	Harwood at Gabriola #53878	Coquitlam Central Station (E)	Coquitlam Central Station Bay 4	Harwood at Gabriola #53878	Coquitlam Central Station (E)	Coquitlam Central Station Bay 4	Harwood at Gabriola #53878	Coquitlam Central Station (E)
MONDAY TO FRIDAY			SATURDAY			SUNDAY & HOLIDAYS		
5.42	5.54	6.04	6.55	7.04	7.14	6.55	7.04	7.13
6.11	6.23	6.33	7.25	7.34	7.44	7.25	7.34	7.43
6.41	6.53	7.04	7.55	8.06	8.16	7.55	8.06	8.15
7.09	7.21	7.32	8.25	8.36	8.46	8.25	8.36	8.45
7.37	7.51	8.04	8.55	9.06	9.16	8.55	9.06	9.15
8.07	8.21	8.34	9.25	9.36	9.48	9.25	9.36	9.46
8.37	8.51	9.04	9.55	10.06	10.18	9.55	10.08	10.18
8.52	9.04	9.15	10.25	10.36	10.48	10.25	10.38	10.48
9.24	9.36	9.47	10.55	11.07	11.19	10.55	11.08	11.18
9.52	10.06	10.17	11.25	11.39	11.51	11.25	11.38	11.48
10.22	10.36	10.47	11.55	12.10	12.22	11.55	12.10	12.20
10.52	11.06	11.17	12.25	12.40	12.52	12.25	12.40	12.50
11.24	11.36	11.47	12.55	1.10	1.22	12.55	1.10	1.21
11.52	12.04	12.15	1.25	1.40	1.52	1.25	1.40	1.51
12.22	12.34	12.45	1.55	2.10	2.22	1.55	2.08	2.20
12.52	1.04	1.15	2.25	2.40	2.52	2.25	2.38	2.50
1.22	1.36	1.47	2.55	3.10	3.22	2.55	3.08	3.20
1.52	2.06	2.17	3.25	3.40	3.50	3.25	3.38	3.50
2.24	2.38	2.49	3.55	4.10	4.20	3.55	4.08	4.20
2.52	3.06	3.20	4.25	4.40	4.50	4.25	4.38	4.48
3.28	3.42	3.55	4.55	5.10	5.20	4.55	5.08	5.18
3.52	4.06	4.19	5.25	5.40	5.50	5.25	5.36	5.46
4.24	4.38	4.51	5.55	6.09	6.19	5.55	6.06	6.16
4.54	5.09	5.22	6.25	6.39	6.49	6.25	6.36	6.46
5.25	5.40	5.53	6.55	7.08	7.18	6.55	7.06	7.16
6.04	6.18	6.31	7.20	7.31	7.40	7.25	7.36	7.46
6.34	6.48	7.01	8.25	8.36	8.45	8.25	8.36	8.46
6.55	7.09	7.19	9.25	9.36	9.45	9.25	9.36	9.46
7.25	7.37	7.47	10.20	10.29	10.38			
8.25	8.37	8.47						
9.25	9.35	9.45						
10.25	10.35	10.44						
11.30	11.40	11.48						

191 Princeton / 191 Coquitlam Central Station

Loop service from Coquitlam Central Station via access Rd, Mariner, Johnson, Glen, Pinetree (Lafarge Lake-Douglas Station), David to Princeton; returning via Princeton, Coast Meridian, David, Pinetree (Lafarge Lake-Douglas Station), Glen, Johnson, access road under Mariner Way overpass to Coquitlam Central Station.

Coquitlam Central Station Bay 11	Princeton at David #60056	Coquitlam Central Station (E)	Coquitlam Central Station Bay 11	Princeton at David #60056	Coquitlam Central Station (E)	Coquitlam Central Station Bay 11	Princeton at David #60056	Coquitlam Central Station (E)
MONDAY TO FRIDAY			SATURDAY			SUNDAY & HOLIDAYS		
5.20	5.37	5.54	5.55	6.11	6.26	7.35	7.51	8.07
5.50	6.07	6.24	6.25	6.41	6.54	8.05	8.21	8.37
6.20	6.37	6.54	6.55	7.11	7.26	8.35	8.51	9.07
6.50	7.07	7.26	7.25	7.41	7.56	9.05	9.21	9.39
7.20	7.37	7.56	7.55	8.11	8.28	9.35	9.51	10.09
7.47	8.04	8.23	8.25	8.41	8.59	10.05	10.21	10.39
8.20	8.40	9.00	8.58	9.14	9.32	10.35	10.51	11.09
8.51	9.09	9.29	9.28	9.46	10.04	11.05	11.21	11.39
9.19	9.37	9.55	9.58	10.16	10.34	11.35	11.51	12.09
9.49	10.06	10.24	10.28	10.46	11.05	12.05	12.24	12.42
10.20	10.37	10.56	11.00	11.18	11.40	12.35	12.54	1.12
10.50	11.07	11.26	11.30	11.48	12.10	1.05	1.24	1.42
11.20	11.40	11.59	12.00	12.18	12.40	1.35	1.54	2.12
11.50	12.10	12.29	12.32	12.50	1.11	2.05	2.24	2.42
12.20	12.40	12.59	1.01	1.19	1.40	2.35	2.54	3.12
12.50	1.10	1.29	1.28	1.46	2.07	3.05	3.24	3.42
1.21	1.41	2.00	2.00	2.20	2.39	3.35	3.54	4.12
1.51	2.11	2.33	2.30	2.50	3.09	4.05	4.24	4.42
2.21	2.41	3.00	3.00	3.20	3.40	4.35	4.54	5.12
2.48	3.10	3.29	3.28	3.48	4.06	5.05	5.25	5.43
3.18	3.40	4.01	3.58	4.18	4.36	5.35	5.55	6.12
3.48	4.10	4.31	4.28	4.48	5.06	6.05	6.25	6.42
4.23	4.45	5.06	5.00	5.18	5.38	6.35	6.55	7.10
4.48	5.10	5.29	5.30	5.48	6.06	7.05	7.22	7.37
5.22	5.44	6.03	5.58	6.16	6.37	7.35	7.52	8.07
6.04	6.24	6.41	6.33	6.51	7.08	8.05	8.22	8.37
6.30	6.50	7.07	6.55	7.13	7.30	8.35	8.52	9.07
6.55	7.15	7.32	7.25	7.43	8.00	9.05	9.22	9.37
7.29	7.47	8.04	7.55	8.13	8.30	9.35	9.52	10.07
7.57	8.15	8.32	8.25	8.43	9.00			
8.31	8.49	9.04	8.55	9.13	9.30			
9.02	9.20	9.35	9.25	9.43	10.00			
9.32	9.50	10.05						

701 Coquitlam Central Station

Most trips from Dewdney Trunk at 248 St via Dewdney Trunk, Edge, McIntosh, 226 St to Haney Place; then all trips from Haney Place via Edge, Dewdney Trunk, Maple Meadows Way, Dunn, Maple Meadows Station then back to Dunn, Maple Meadows Way, Hammond, Harris (Pitt Meadows Station), Lougheed to Coquitlam Central Station.

Some weekday trips operate from Mission City Station via N. Railway Ave, Horne, 1 Ave, Lougheed, 226 St, Edge to Haney Place; then proceed as a regular 701 Coquitlam Central Station. Please refer to the Stopping Procedures box below.

N. Railway Ave at Mission City Station #60979	Dewdney Trunk at 248 St #57752	Haney Place Bay 2	Dewdney Trunk Rd at 207 St (E) #57648	Maple Meadows Station Bay 2	Pitt Meadows Station (E) Bay 3	Coquitlam Central Station (E)
MONDAY TO FRIDAY						
-	-	4.00	4.06	4.10	4.14	4.31
-	-	4.30	4.36	4.40	4.44	5.02
-	4.44	4.52	4.58	5.02	5.06	5.25
-	5.12	5.20	5.28	5.33	5.37	5.56
-	-	5.34	5.42	5.47	5.51	6.11
-	5.42	5.50	5.58	6.03	6.08	6.30
-	-	6.04	6.12	6.17	6.22	6.43
-	6.12	6.21	6.29	6.34	6.39	7.00
-	6.26	6.35	6.43	6.48	6.53	7.15
-	6.42	6.51	6.59	7.04	7.09	7.31
-	6.52	7.02	7.12	7.17	7.23	7.47
-	7.10	7.20	7.30	7.35	7.41	8.05
-	7.21	7.31	7.41	7.47	7.53	8.19
-	7.38	7.50	8.00	8.06	8.12	8.36
-	7.53	8.05	8.15	8.21	8.27	8.51
-	-	8.20	8.30	8.36	8.42	9.05
-	8.23	8.35	8.45	8.51	8.56	9.18
-	8.39	8.51	9.01	9.07	9.12	9.34
-	-	9.05	9.15	9.20	9.25	9.48
-	9.10	9.20	9.30	9.35	9.40	10.03
-	-	9.35	9.45	9.50	9.55	10.19
-	9.40	9.50	10.00	10.05	10.10	10.34
-	-	10.08	10.18	10.23	10.28	10.52
-	10.11	10.21	10.31	10.36	10.41	11.05
-	-	10.35	10.45	10.50	10.55	11.20
-	10.40	10.50	11.00	11.05	11.10	11.38
10.30**	-	10.58	11.08	11.13	11.18	11.54
-	11.10	11.20	11.30	11.35	11.40	12.07
-	-	11.35	11.45	11.50	11.55	12.23
-	11.40	11.50	12.00	12.05	12.10	12.38
-	-	12.05	12.15	12.20	12.25	12.52
-	12.10	12.20	12.30	12.35	12.40	1.05
-	-	12.35	12.45	12.50	12.55	1.21
-	12.40	12.50	1.00	1.05	1.10	1.36
-	-	1.05	1.15	1.20	1.26	1.52
-	1.10	1.20	1.30	1.35	1.41	2.07
-	-	1.35	1.45	1.50	1.57	2.28
-	1.40	1.50	2.00	2.05	2.12	2.43
-	-	2.05	2.15	2.21	2.28	2.58
-	2.10	2.20	2.30	2.36	2.43	3.13
-	-	2.38	2.50	2.56	3.03	3.39
-	2.46	3.01	3.12	3.18	3.25	3.55
-	-	3.12	3.23	3.29	3.36	4.07
-	3.09	3.22	3.33	3.39	3.46	4.16
-	3.19	3.30	3.40	3.45	3.52	4.22
-	3.35	3.46	3.56	4.01	4.08	4.38
3.22**	-	3.53	4.03	4.08	4.15	4.45
-	3.50	4.01	4.12	4.18	4.24	4.54
CONTINUED						

701 Coquitlam Central Station

Dewdney Trunk at 248 St to Coquitlam Central Station.
(Refer to Monday to Friday for routing)

N. Railway Ave at Mission City Station #60979	Dewdney Trunk at 248 St #57752	Haney Place Bay 2	Dewdney Trunk Rd at 207 St (E) #57648	Maple Meadows Station Bay 2	Pitt Meadows Station (E) Bay 3	Coquitlam Central Station (E)
MONDAY TO FRIDAY						
. CONTINUED						
-	4.05	4.16	4.27	4.33	4.39	5.09
-	4.20	4.31	4.42	4.48	4.54	5.23
-	4.35	4.46	4.57	5.03	5.09	5.38
-	4.50	5.00	5.10	5.15	5.21	5.49
-	5.04	5.14	5.24	5.29	5.35	6.03
-	5.19	5.29	5.39	5.45	5.50	6.16
-	5.34	5.44	5.54	6.00	6.05	6.29
-	5.49	5.59	6.09	6.14	6.19	6.43
-	6.04	6.14	6.24	6.29	6.34	6.56
-	6.19	6.29	6.39	6.44	6.49	7.11
-	6.35	6.44	6.52	6.57	7.01	7.22
-	6.50	6.59	7.07	7.12	7.16	7.37
-	7.06	7.14	7.22	7.27	7.31	7.52
-	7.21	7.29	7.37	7.42	7.46	8.07
-	7.36	7.44	7.51	7.56	8.00	8.21
-	7.52	8.00	8.07	8.12	8.16	8.37
-	8.06	8.14	8.21	8.26	8.30	8.51
-	8.34	8.42	8.49	8.54	8.58	9.19
-	9.04	9.12	9.19	9.24	9.29	9.49
9.00**	-	9.31	9.38	9.43	9.47	10.07
-	9.40	9.48	9.55	10.00	10.05	10.25
-	10.02	10.10	10.17	10.21	10.25	10.43
10.03**	-	10.31	10.38	10.42	10.46	11.06
-	10.42	10.50	10.57	11.01	11.05	11.23
-	11.07	11.15	11.22	11.26	11.30	11.48
-	11.37	11.45	11.52	11.56	12.00	12.18
-	12.07	12.15	12.23	12.28	12.32	12.48
-	12.37	12.45	12.53	12.58	1.02	1.18
-	1.07	1.15	1.21	1.25	1.29	1.46

**** STOPPING PROCEDURES: 701 Trips from Mission City Station**

Operates **non-stop** from Mission City Station to Haney Place. Then stops are made for **pick-up and drop-off** at all local stops from Haney Place to Coquitlam Central Station.

701 Haney Place/Maple Ridge East/ Mission City Station

From Coquitlam Central Station via access road, Barnet, Lougheed, Harris (Pitt Meadows Station), Hammond, Maple Meadows Way, Dunn, Maple Meadows Station then back to Dunn, West St, 200 St, Maples Meadows Way, Dewdney Trunk, Edge, McIntosh, 226 St to Haney Place; trips continuing to Maple Ridge East route via Edge, Dewdney Trunk, 250 St, Smith, 248 St to Dewdney Trunk.

Some weekday trips continue from Haney Place to Mission City Station non-stop via 226 St, Lougheed to N. Railway Ave at Mission City Station.

Coquitlam Central Station Bay 6	Pitt Meadows Station (E) Bay 2	Maple Meadows Station Bay 3	Dewdney Trunk at 207A St (E) #57591	Haney Place Bay 6	248 St at Dewdney Trunk (E)	N. Railway Ave at Mission City Station (E)
MONDAY TO FRIDAY						
5.17	5.34	5.39	5.43	5.51	6.03	-
5.31	5.48	5.53	5.57	6.05	6.17	-
5.47	6.04	6.09	6.13	6.21	6.33	-
6.04	6.21	6.26	6.30	6.38	6.50	-
6.19	6.36	6.41	6.45	6.53	7.06	-
6.34	6.52	6.57	7.01	7.09	7.21	-
6.51	7.09	7.14	7.18	7.27	7.42	-
7.02	7.20	7.25	7.29	7.38	7.53	-
7.19	7.37	7.42	7.46	7.55	8.14	-
7.32	7.50	7.55	8.00	8.11	-	-
7.47	8.07	8.13	8.18	8.29	-	-
8.00	8.20	8.25	8.29	8.38	8.57	-
8.15	8.35	8.40	8.45	8.55	-	-
8.30	8.50	8.55	8.59	9.08	9.22	-
8.45	9.05	9.10	9.15	9.25	-	-
9.00	9.20	9.25	9.29	9.38	9.53	-
9.10	9.30	9.35	9.40	9.50	-	10.17**
9.20	9.40	9.45	9.49	9.57	-	-
9.30	9.50	9.55	9.59	10.08	10.21	-
9.45	10.05	10.10	10.14	10.23	-	-
10.00	10.20	10.25	10.29	10.38	10.54	-
10.15	10.35	10.40	10.44	10.53	-	-
10.30	10.50	10.55	10.59	11.08	11.27	-
10.45	11.05	11.10	11.14	11.23	-	-
11.00	11.20	11.25	11.30	11.40	11.54	-
11.15	11.35	11.40	11.45	11.55	-	-
11.30	11.52	11.57	12.01	12.11	12.28	-
11.45	12.07	12.12	12.17	12.26	-	-
12.00	12.22	12.27	12.31	12.41	12.57	-
12.15	12.37	12.42	12.47	12.56	-	-
12.30	12.52	12.57	1.02	1.13	1.30	-
12.45	1.07	1.12	1.17	1.28	-	-
1.00	1.22	1.27	1.32	1.43	1.58	-
1.15	1.37	1.42	1.47	1.58	-	-
1.30	1.52	1.57	2.02	2.13	2.29	-
1.45	2.07	2.12	2.17	2.28	-	2.56**
2.00	2.24	2.30	2.36	2.47	3.03	-
2.20	2.44	2.50	2.56	3.07	3.23	-
2.35	2.59	3.05	3.10	3.21	3.38	-
2.50	3.14	3.20	3.25	3.36	3.53	-
3.05	3.29	3.35	3.40	3.51	4.08	-
3.20	3.44	3.50	3.55	4.06	4.23	-
3.36	4.00	4.06	4.11	4.22	4.37	-
3.50	4.14	4.20	4.25	4.36	4.53	-
CONTINUED						

701 Haney Place/Maple Ridge East/ Mission City Station

From Coquitlam Central Station to Dewdney Trunk at 248 St.
(Refer to Monday to Friday for routing)

Coquitlam Central Station Bay 6	Pitt Meadows Station (E) Bay 2	Maple Meadows Station Bay 3	Dewdney Trunk at 207A St (E) #57591	Haney Place Bay 6	248 St at Dewdney Trunk (E)	N. Railway Ave at Mission City Station (E)
MONDAY TO FRIDAY						
. CONTINUED						
4.08	4.32	4.38	4.43	4.54	5.10	-
4.20	4.44	4.50	4.55	5.06	5.21	-
4.38	5.02	5.08	5.13	5.24	5.38	-
4.50	5.12	5.18	5.23	5.34	5.48	-
5.10	5.32	5.38	5.43	5.53	6.07	-
5.20	5.42	5.48	5.53	6.03	6.17	-
5.35	5.57	6.03	6.08	6.18	6.32	-
5.50	6.12	6.18	6.23	6.33	6.47	-
6.05	6.27	6.32	6.36	6.46	7.00	-
6.20	6.41	6.46	6.50	7.00	7.14	-
6.50	7.10	7.15	7.20	7.31	7.43	-
7.05	7.24	7.29	7.33	7.41	7.53	-
7.20	7.39	7.44	7.48	7.56	8.08	-
7.35	7.54	7.59	8.03	8.11	8.23	-
7.50	8.09	8.14	8.18	8.26	-	8.55**
8.05	8.24	8.29	8.33	8.41	8.53	-
8.20	8.39	8.44	8.48	8.56	9.08	-
8.35	8.53	8.58	9.02	9.10	9.22	-
8.50	9.08	9.13	9.17	9.25	-	9.54**
9.05	9.23	9.28	9.32	9.40	9.51	-
9.35	9.53	9.58	10.02	10.10	10.21	-
10.05	10.23	10.28	10.32	10.40	10.51	-
10.35	10.53	10.58	11.02	11.10	11.21	-
11.05	11.22	11.27	11.31	11.39	11.49	-
11.35	11.52	11.57	12.01	12.09	12.19	-
12.05	12.20	12.24	12.27	12.34	12.44	-
12.35	12.50	12.54	12.57	1.04	1.14	-
1.05	1.20	1.24	1.27	1.34	-	-
1.35	1.49	1.53	1.56	2.03	-	-
2.05	2.19	2.23	2.26	2.33	-	-

**** STOPPING PROCEDURES: 701 Trips to Mission City Station**

Stops for **pick-up and drop-off** are made at all local stops from Coquitlam Central Station up to and including Haney Place then **unloading only** stops on Lougheed Hwy at 227th St and 228th streets and then operates **non-stop** to Mission City Station.

701 Haney Place/Maple Ridge East/ Mission City Station

From Coquitlam Central Station to Dewdney Trunk at 248 St.
(Refer to Monday to Friday for routing)

Coquitlam Central Station Bay 6	Pitt Meadows Station Bay 2 (E)	Maple Meadows Station Bay 3	Dewdney Trunk at 207A St.(E) #57591	Haney Place Bay 6	248 St at Dewdney Trunk (E)	Coquitlam Central Station Bay 6	Pitt Meadows Station Bay 2 (E)	Maple Meadows Station Bay 3	Dewdney Trunk at 207A St.(E) #57591	Haney Place Bay 6	248 St at Dewdney Trunk (E)
SATURDAY						SATURDAY					
6.05 6.23 6.28 6.31 6.38 6.49					 CONTINUED					
6.35 6.53 6.58 7.01 7.08 7.19						4.15 4.37 4.43 4.48 4.58 5.11					
7.00 7.18 7.22 7.26 7.34 7.46						4.32 4.54 4.59 5.04 5.14 -					
7.15 7.33 7.37 7.41 7.49 8.01						4.47 5.09 5.14 5.19 5.29 5.42					
7.30 7.48 7.52 7.56 8.04 -						5.02 5.24 5.29 5.34 5.44 -					
7.45 8.03 8.07 8.11 8.19 8.31						5.17 5.39 5.44 5.48 5.58 6.11					
7.55 8.13 8.17 8.21 8.29 -						5.31 5.53 5.58 6.03 6.12 -					
8.10 8.28 8.32 8.36 8.44 8.57						5.46 6.08 6.13 6.17 6.27 6.39					
8.25 8.43 8.47 8.51 8.59 -						6.01 6.20 6.25 6.30 6.39 -					
8.40 8.58 9.02 9.06 9.14 9.29						6.15 6.36 6.41 6.45 6.55 7.07					
8.55 9.15 9.20 9.24 9.32 -						6.30 6.49 6.54 6.58 7.08 7.20					
9.10 9.29 9.34 9.38 9.46 9.59						6.45 7.04 7.09 7.13 7.23 7.35					
9.25 9.44 9.49 9.54 10.04 -						7.05 7.24 7.29 7.33 7.43 7.55					
9.40 10.00 10.05 10.09 10.18 10.35						7.20 7.39 7.44 7.48 7.58 8.10					
9.55 10.14 10.19 10.23 10.32 -						7.37 7.56 8.01 8.05 8.15 8.27					
10.10 10.31 10.36 10.40 10.50 11.07						7.57 8.16 8.21 8.25 8.35 8.47					
10.25 10.46 10.51 10.56 11.05 -						8.16 8.36 8.41 8.45 8.55 9.07					
10.40 11.01 11.06 11.10 11.20 11.37						8.40 9.00 9.05 9.09 9.19 9.31					
10.55 11.16 11.21 11.26 11.35 -						9.04 9.22 9.27 9.31 9.39 9.51					
11.10 11.31 11.36 11.40 11.50 12.07						9.34 9.52 9.57 10.01 10.09 10.21					
11.25 11.46 11.51 11.56 12.05 -						10.04 10.22 10.27 10.31 10.39 10.51					
11.40 12.01 12.06 12.10 12.20 12.37						10.34 10.52 10.57 11.01 11.09 11.21					
11.55 12.16 12.21 12.26 12.35 -						11.05 11.22 11.26 11.30 11.38 11.48					
12.10 12.32 12.37 12.41 12.51 1.08						11.35 11.52 11.56 12.00 12.08 12.18					
12.25 12.47 12.52 12.57 1.06 -						12.05 12.22 12.26 12.29 12.37 12.50					
12.39 1.01 1.06 1.11 1.22 1.39						12.35 12.52 12.56 12.59 1.07 1.20					
12.53 1.15 1.20 1.25 1.36 -						1.05 1.20 1.24 1.27 1.35 -					
1.10 1.34 1.40 1.45 1.56 2.10						1.40 1.55 1.59 2.02 2.10 -					
1.24 1.48 1.54 1.59 2.10 -						2.05 2.20 2.24 2.27 2.35 -					
1.42 2.04 2.10 2.15 2.26 2.39											
1.55 2.17 2.23 2.28 2.39 -											
2.11 2.33 2.39 2.44 2.55 3.08											
2.25 2.47 2.53 2.58 3.09 -											
2.41 3.03 3.09 3.14 3.25 3.38											
2.56 3.18 3.24 3.29 3.40 -											
3.13 3.35 3.41 3.46 3.57 4.10											
3.28 3.50 3.56 4.01 4.12 -											
3.45 4.07 4.13 4.18 4.28 4.41											
4.00 4.22 4.28 4.33 4.43 -											
CONTINUED											

701 Haney Place/Maple Ridge East/ Mission City Station

From Coquitlam Central Station to Dewdney Trunk at 248 St.
(Refer to Monday to Friday for routing)

Coquitlam Central Station Bay 6	Pitt Meadows Station Bay 2 (E)	Maple Meadows Station Bay 3	Dewdney Trunk at 207A St.(E) #57591	Haney Place Bay 6	248 St at Dewdney Trunk (E)	Coquitlam Central Station Bay 6	Pitt Meadows Station Bay 2 (E)	Maple Meadows Station Bay 3	Dewdney Trunk at 207A St.(E) #57591	Haney Place Bay 6	248 St at Dewdney Trunk (E)
SUNDAY & HOLIDAYS						SUNDAY & HOLIDAYS					
6.10 6.24 6.28 6.31 6.39 6.48					 CONTINUED					
6.42 6.56 7.00 7.03 7.11 7.20						4.30 4.49 4.54 4.58 5.08 5.22					
7.05 7.19 7.23 7.26 7.34 7.45						4.45 5.05 5.10 5.15 5.24 -					
7.35 7.51 7.55 7.58 8.06 8.17						5.00 5.20 5.25 5.29 5.39 5.52					
7.50 8.06 8.10 8.13 8.21 -						5.15 5.33 5.38 5.43 5.52 -					
8.05 8.21 8.25 8.29 8.37 8.48						5.30 5.48 5.53 5.57 6.07 6.20					
8.20 8.36 8.40 8.44 8.52 -						5.45 6.03 6.08 6.13 6.22 -					
8.35 8.53 8.57 9.01 9.11 9.22						6.05 6.25 6.30 6.34 6.44 6.56					
8.50 9.08 9.13 9.18 9.27 -						6.19 6.39 6.44 6.49 6.58 -					
9.05 9.23 9.27 9.31 9.41 9.54						6.35 6.55 7.00 7.04 7.14 7.26					
9.20 9.38 9.42 9.47 9.56 -						6.50 7.10 7.15 7.20 7.29 -					
9.35 9.53 9.57 10.01 10.11 10.26						7.05 7.23 7.28 7.32 7.41 7.53					
9.50 10.08 10.13 10.18 10.27 -						7.20 7.38 7.43 7.47 7.56 -					
10.05 10.24 10.29 10.34 10.45 10.59						7.35 7.53 7.58 8.02 8.11 8.23					
10.20 10.39 10.44 10.49 11.00 -						7.50 8.08 8.13 8.17 8.26 -					
10.35 10.54 10.59 11.04 11.14 11.28						8.05 8.23 8.28 8.32 8.41 8.53					
10.45 11.04 11.09 11.14 11.24 -						8.20 8.38 8.43 8.47 8.56 -					
10.59 11.18 11.23 11.28 11.38 11.52						8.30 8.48 8.53 8.57 9.06 9.18					
11.15 11.34 11.39 11.44 11.54 -						8.51 9.09 9.14 9.18 9.27 9.39					
11.30 11.49 11.54 11.59 12.09 12.23						9.11 9.29 9.34 9.38 9.47 9.59					
11.45 12.04 12.09 12.14 12.24 -						9.42 10.00 10.05 10.09 10.18 10.30					
12.00 12.21 12.26 12.30 12.40 12.54						10.13 10.31 10.36 10.40 10.49 11.01					
12.15 12.36 12.41 12.46 12.55 -						10.43 11.01 11.06 11.10 11.19 11.31					
12.30 12.51 12.56 1.01 1.11 1.25						11.13 11.30 11.34 11.38 11.47 11.59					
12.45 1.06 1.11 1.16 1.26 -						11.43 12.00 12.04 12.08 12.17 12.29					
1.00 1.21 1.26 1.30 1.40 1.53						12.15 12.30 12.34 12.37 12.45 12.57					
1.15 1.36 1.41 1.46 1.55 -						1.17 1.30 1.34 1.38 1.47 -					
1.30 1.53 1.58 2.02 2.12 2.25											
1.45 2.08 2.13 2.18 2.27 -											
2.00 2.23 2.28 2.32 2.42 2.55											
2.15 2.38 2.43 2.48 2.57 -											
2.30 2.53 2.58 3.02 3.12 3.25											
2.45 3.08 3.13 3.18 3.27 -											
3.00 3.21 3.27 3.31 3.41 3.54											
3.15 3.36 3.42 3.47 3.56 -											
3.30 3.50 3.55 3.59 4.09 4.22											
3.45 4.05 4.10 4.15 4.24 -											
4.00 4.20 4.25 4.29 4.39 4.51											
4.15 4.35 4.40 4.45 4.54 -											
CONTINUED											

**733 Rock Ridge
733 Haney Place/Port Haney Station**

Limited weekday afternoon trips start from Port Haney Station via River Rd, Haney Bypass, 225 St, Royal, 226 St to Haney Place; then all trips from Haney Place via McIntosh, 226 St, Lougheed, 228 St, Dewdney Trunk, 232 St, Fern, Balsam, Larch, 133 Ave to Rock Ridge Dr.

From 133 Ave at Rock Ridge Dr via 133 Ave, 239B St, 130 Ave, Fern, 132 Ave, Fern, 232 St, Dewdney Trunk, 228 St, Lougheed, 226 St to Haney Place; then limited weekday morning trips continue to Port Haney Station via Edge, Dewdney Trunk, 222 St, Haney Bypass, Callaghan, 223 St, River Rd at Port Haney Station.

Port Haney Station Bay 3 Haney Place Bay 4 133 Ave at Rock Ridge Dr (E)	Port Haney Station Bay 3 Haney Place Bay 4 133 Ave at Rock Ridge Dr (E)	133 Ave at Rock Ridge Dr #60186 Haney Place Bay 4 Port Haney Station (E)	133 Ave at Rock Ridge Dr #60186 Haney Place Bay 4 Port Haney Station (E)
MONDAY TO FRIDAY		MONDAY TO FRIDAY	
- 5:03 5:18 CONTINUED	5:18 5:32 5:37 CONTINUED
- 5:33 5:48	- 2:04 2:18	5:48 6:02 6:07	2:18 2:33 -
- 6:03 6:18	- 2:45 2:59	6:18 6:32 6:37	2:59 3:14 -
- 6:34 6:48	- 3:34 3:48	6:48 7:02 7:07	3:48 4:04 -
- 7:04 7:18	- 4:15 4:29	7:18 7:32 7:37	4:29 4:45 -
- 7:26 7:40	4:47 4:52 5:06	7:40 7:54 -	5:06 5:22 -
- 8:00 8:14	5:17 5:22 5:36	8:14 8:30 -	5:36 5:50 -
- 8:50 9:03	5:47 5:52 6:06	9:03 9:19 -	6:06 6:20 -
- 9:35 9:48	6:27 6:32 6:46	9:48 10:04 -	6:46 7:00 -
- 10:20 10:33	7:17 7:22 7:36	10:33 10:49 -	7:36 7:50 -
- 11:06 11:19	- 8:07 8:21	11:19 11:35 -	8:21 8:35 -
- 11:50 12:03	- 8:52 9:05	12:03 12:19 -	9:05 9:19 -
- 12:35 12:48	-	12:48 1:04 -	-
- 1:20 1:33	-	1:33 1:50 -	-
CONTINUED	-	CONTINUED	-
SATURDAY		SATURDAY	
- 6:57 7:10 CONTINUED	7:10 7:25 - CONTINUED
- 7:42 7:55	- 5:26 5:40	7:55 8:10 -	5:40 5:55 -
- 8:27 8:40	- 6:11 6:25	8:40 8:55 -	6:25 6:40 -
- 9:12 9:25	- 6:56 7:10	9:25 9:40 -	7:10 7:25 -
- 9:57 10:10	- 7:41 7:55	10:10 10:25 -	7:55 8:10 -
- 10:42 10:56	- 8:26 8:40	10:56 11:11 -	8:40 8:55 -
- 11:27 11:41	- 9:11 9:25	11:41 11:56 -	9:25 9:40 -
- 12:12 12:26	-	12:26 12:41 -	-
- 12:57 1:11	-	1:11 1:26 -	-
- 1:42 1:56	-	1:56 2:11 -	-
- 2:26 2:40	-	2:40 2:55 -	-
- 3:11 3:25	-	3:25 3:40 -	-
- 3:56 4:10	-	4:10 4:25 -	-
- 4:41 4:55	-	4:55 5:10 -	-
CONTINUED	-	CONTINUED	-
SUNDAY & HOLIDAYS		SUNDAY & HOLIDAYS	
- 7:45 7:58 CONTINUED	7:58 8:13 - CONTINUED
- 8:32 8:45	- 6:17 6:31	8:45 9:00 -	6:31 6:46 -
- 9:17 9:30	- 7:02 7:16	9:30 9:45 -	7:16 7:31 -
- 10:02 10:15	- 7:45 7:59	10:15 10:32 -	7:59 8:14 -
- 10:47 11:00	- 8:30 8:44	11:00 11:17 -	8:44 8:59 -
- 11:32 11:45	- 9:15 9:29	11:45 12:01 -	9:29 9:44 -
- 12:17 12:30	-	12:30 12:46 -	-
- 1:02 1:15	-	1:15 1:31 -	-
- 1:47 2:00	-	2:00 2:16 -	-
- 2:32 2:46	-	2:46 3:02 -	-
- 3:17 3:31	-	3:31 3:47 -	-
- 4:02 4:16	-	4:16 4:31 -	-
- 4:47 5:01	-	5:01 5:16 -	-
- 5:32 5:46	-	5:46 6:01 -	-
CONTINUED	-	CONTINUED	-

**741 Anderson Creek
741 Haney Place/Port Haney Station**

Limited weekday afternoon trips start from Port Haney Station via River Rd, Haney Bypass, 225 St, Royal, 226 St to Haney Place; then all trips from Haney Place via Edge, Dewdney Trunk, 227 St, 128 Ave, 232 St, 136 Ave, 228 St, 137 Ave, Haley, Foreman, 232 St to Anderson Creek Dr.

From 232 St at Anderson Creek Dr via 232 St, 141 Ave, Silver Valley Rd, 232 St, 128 Ave, 227 St, 119 Ave, 226 St to Haney Place; then limited weekday morning trips continue to Port Haney Station via Edge, Dewdney Trunk, 222 St, Haney Bypass, Callaghan, 223 St, River Rd to Port Haney Station.

Port Haney Station Bay 3 Haney Place Bay 4 232 St at Anderson Creek Dr (E)	Port Haney Station Bay 3 Haney Place Bay 4 232 St at Anderson Creek Dr (E)	232 St at Anderson Creek Dr #60178 Haney Place Bay 4 Port Haney Station (E)	232 St at Anderson Creek Dr #60178 Haney Place Bay 4 Port Haney Station (E)
MONDAY TO FRIDAY		MONDAY TO FRIDAY	
- 5:01 5:16 CONTINUED	5:16 5:28 5:34 CONTINUED
- 5:31 5:46	- 2:02 2:17	5:46 5:58 6:04	2:17 2:31 -
- 6:02 6:17	- 2:45 3:00	6:17 6:29 6:35	3:00 3:15 -
- 6:31 6:46	- 3:30 3:45	6:46 6:58 7:04	3:45 4:00 -
- 7:01 7:16	- 4:00 4:15	7:16 7:28 7:34	4:15 4:29 -
- 7:28 7:43	- 4:30 4:45	7:43 7:57 -	4:45 4:59 -
- 8:00 8:15	4:47 4:52 5:07	8:15 8:29 -	5:07 5:21 -
- 8:45 9:00	5:17 5:22 5:37	9:00 9:14 -	5:37 5:51 -
- 9:30 9:45	5:47 5:52 6:07	9:45 9:59 -	6:07 6:19 -
- 10:20 10:35	6:27 6:32 6:47	10:35 10:49 -	6:47 6:59 -
- 11:02 11:17	7:17 7:22 7:37	11:17 11:31 -	7:37 7:49 -
- 11:45 12:00	- 8:07 8:22	12:00 12:14 -	8:22 8:34 -
- 12:30 12:45	- 8:57 9:12	12:45 12:59 -	9:12 9:24 -
- 1:15 1:30	-	1:30 1:44 -	-
CONTINUED	-	CONTINUED	-
SATURDAY		SATURDAY	
- 6:56 7:11 CONTINUED	7:11 7:23 - CONTINUED
- 7:41 7:56	- 5:26 5:41	7:56 8:08 -	5:41 5:54 -
- 8:28 8:43	- 6:11 6:26	8:43 8:56 -	6:26 6:39 -
- 9:11 9:26	- 6:56 7:11	9:26 9:38 -	7:11 7:24 -
- 9:56 10:11	- 7:41 7:56	10:11 10:23 -	7:56 8:09 -
- 10:41 10:56	- 8:26 8:41	10:56 11:08 -	8:41 8:53 -
- 11:26 11:41	- 9:11 9:26	11:41 11:53 -	9:31 9:43 -
- 12:11 12:26	-	12:26 12:38 -	-
- 12:56 1:11	-	1:11 1:23 -	-
- 1:46 2:01	-	2:01 2:13 -	-
- 2:26 2:41	-	2:41 2:53 -	-
- 3:11 3:26	-	3:26 3:38 -	-
- 3:56 4:11	-	4:11 4:23 -	-
- 4:41 4:56	-	4:56 5:09 -	-
CONTINUED	-	CONTINUED	-
SUNDAY & HOLIDAYS		SUNDAY & HOLIDAYS	
- 7:40 7:55 CONTINUED	7:55 8:07 - CONTINUED
- 8:25 8:40	- 6:10 6:25	8:40 8:52 -	6:25 6:38 -
- 9:10 9:25	- 6:55 7:10	9:25 9:37 -	7:10 7:21 -
- 9:55 10:10	- 7:40 7:55	10:10 10:22 -	7:55 8:06 -
- 10:40 10:55	- 8:25 8:40	10:55 11:07 -	8:40 8:51 -
- 11:25 11:40	- 9:15 9:30	11:40 11:52 -	9:30 9:41 -
- 12:10 12:25	-	12:25 12:37 -	-
- 12:56 1:11	-	1:11 1:23 -	-
- 1:40 1:55	-	1:55 2:08 -	-
- 2:25 2:40	-	2:40 2:53 -	-
- 3:10 3:25	-	3:25 3:38 -	-
- 3:55 4:10	-	4:10 4:23 -	-
- 4:41 4:56	-	4:56 5:09 -	-
- 5:25 5:40	-	5:40 5:53 -	-
CONTINUED	-	CONTINUED	-

719 Fraser Way / 719 Meadowtown

From Meadowtown Centre via access road, Dunn, Maple Meadows Station, Dunn, Maple Meadows Way, Hammond, Wildwood, Bonson, Fraser Way, Barnston View roundabout to Fraser Way at Bay Mill Rd. Continues as 722 Meadowtown.

Arrives at Fraser Way at Bay Mill Rd as 722 Bonson. **Continues as 719 Meadowtown** via Bonson, Wildwood, Hammond, Maple Meadows Way, Dunn, Maple Meadows Station, Dunn, access road to Meadowtown Centre.

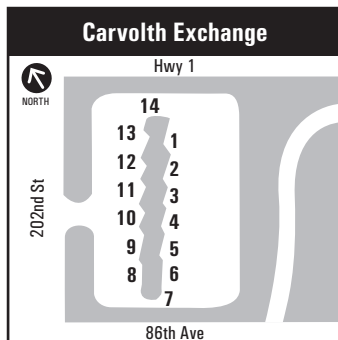
Meadowtown Centre #59616	Maple Meadows Station Bay 1	Fraser Way at Bay Mill Rd (E)	Fraser Way at Bay Mill Rd #61442	Maple Meadows Station Bay 5	Meadowtown Centre (E)
MONDAY TO FRIDAY			MONDAY TO FRIDAY		
7.57	8.01	8.10	5.37	5.45	5.49
9.14	9.18	9.27	6.07	6.15	6.19
10.30	10.34	10.43	6.37	6.45	6.49
11.50	11.54	12.03	7.07	7.15	7.19
1.10	1.14	1.23	7.38	7.46	7.50
2.30	2.34	2.44	8.51	8.59	9.03
3.25	3.29	3.39	10.11	10.19	10.23
3.50	3.54	4.04	11.31	11.39	11.43
4.10	4.14	4.24	12.52	1.00	1.04
4.40	4.44	4.54	2.12	2.20	2.24
5.10	5.14	5.24	3.31	3.39	3.43
5.40	5.44	5.54			
6.17	6.21	6.30			
6.55	6.59	7.08			
SATURDAY			SATURDAY		
8.11	8.15	8.24	9.33	9.42	9.46
10.11	10.15	10.24	11.33	11.42	11.47
12.10	12.15	12.24	1.35	1.44	1.49
2.10	2.15	2.24	3.35	3.44	3.49
4.10	4.15	4.24	5.35	5.44	5.49
6.10	6.15	6.24	7.35	7.44	7.48

722 Bonson / 722 Meadowtown

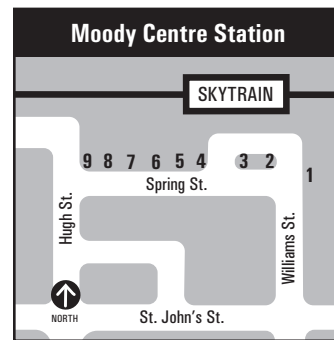
From Meadowtown Centre via access road, Lougheed Hwy, Park, 192A St, Davidson, Harris, 122 Ave, 189A St, Ford, 190A St, 119 Ave, Harris, Hammond, Blakely, 116B Ave, Bonson, Fraser Way to Barnston View Roundabout to Fraser Way at Mill Bay Rd. Continues as 719 Meadowtown.

Arrives at Fraser Way at Bay Mill Rd as 719 Fraser Way. **Continues as 722 Meadowtown** via Fraser Way, Bonson, 116B Ave, Blakely, Hammond, Harris, 119A Ave, 190A St, Ford, 189A St, 122 Ave, 122A Ave, 192B St, Pitt Meadows Station, Harris, Davidson, 192A, Park, Lougheed Hwy, access road to Meadowtown Centre.

Meadowtown Centre #59616	Pitt Meadows Station Bay 2	Fraser Way at Bay Mill Rd (E)	Fraser Way at Bay Mill Rd #61442	Pitt Meadows Station Bay 1	Meadowtown Centre (E)
MONDAY TO FRIDAY			MONDAY TO FRIDAY		
5.19	5.27	5.37	8.10	8.21	8.28
5.49	5.57	6.07	9.27	9.38	9.45
6.19	6.27	6.37	10.43	10.54	11.01
6.49	6.57	7.07	12.03	12.16	12.23
7.17	7.26	7.38	1.23	1.36	1.43
8.30	8.39	8.51	2.44	2.57	3.04
9.50	9.59	10.11	3.39	3.52	3.59
11.10	11.20	11.31	4.04	4.17	4.24
12.30	12.41	12.52	4.24	4.37	4.44
1.50	2.01	2.12	4.54	5.07	5.14
3.10	3.20	3.31	5.24	5.35	5.42
			5.54	6.05	6.12
			6.30	6.40	6.47
			7.08	7.18	7.25
SATURDAY			SATURDAY		
9.15	9.23	9.33	8.24	8.35	8.43
11.15	11.23	11.33	10.24	10.35	10.43
1.15	1.23	1.35	12.24	12.35	12.43
3.15	3.23	3.35	2.24	2.35	2.43
5.15	5.23	5.35	4.24	4.35	4.43
7.15	7.23	7.35	6.24	6.35	6.43



- 1 Spare
- 2 509 Walnut Grove
- 3 501 Langley Centre
- 4 501 Surrey Central
- 5 Spare
- 6 595 Maple Meadows Station
- 7 388 22nd Street Station
- 8 509 Surrey Central Station
- 9 555 Lougheed Station
- 10 Spare
- 11 562 Langley Centre
- 12 595 Langley Centre
- 13 66 FVX (Fraser Valley Express)
- 14 Spare



- 1 Spare
- 2 Spare
- 3 183 Coquitlam Central Station
- 4 160 Port Coquitlam Station
- 5 160 Kootenay Loop
- 6 180 Lougheed Station
- 7 181 Ioco
- 8 182 Belcara
- 9 184 Noons Creek

743 Meadowtown/Maple Meadows Station/ South Haney/Haney Place

From Haney Place via 226 St, Loughheed, 225 St, 116 Ave, 227 St, Haney Bypass, Callaghan, 223 St, River Rd (Port Haney Station), Laity, 123 Ave, 203 St, Hammond, West St, Dunn, Maple Meadows Station, Dunn, east mall access road, centre mall access road to Meadowtown Centre.

From Meadowtown Centre via east mall access road, Dunn, Maple Meadows Station, Dunn, West St, Hammond, 203 St, 123 Ave, Laity, River Rd (Port Haney Station), Haney Bypass, 227 St, 116 Ave, 225 St, North Ave, 224 St, Dewdney Trunk, 227 St, 119 Ave, 226 St to Haney Place.

Haney Place Bay 9 Port Haney Station (E) Bay 1	Laity at Ridge Meadows Hospital #57710	Maple Meadows Station Bay 5	Meadowtown Centre (E)	Meadowtown Centre #59616	Maple Meadows Station Bay 1	Laity at Cutler Pl #59659	Port Haney Station (E) Bay 3	Haney Place (E)	
MONDAY TO FRIDAY				MONDAY TO FRIDAY					
5.20	5.24	5.29	5.41	5.45	-	-	5.00	5.04	5.11
5.50	5.54	5.59	6.11	6.15	6.05	6.09	6.20	6.24	6.31
6.20	6.24	6.29	6.43	6.47	6.35	6.39	6.50	6.55	7.03
6.51	6.55	7.00	7.14	7.18	7.05	7.09	7.20	7.25	7.33
7.20	7.24	7.29	7.43	7.47	7.35	7.39	7.52	7.57	8.05
7.50	7.56	8.01	8.15	8.19	8.05	8.09	8.23	8.28	8.36
8.30	8.34	8.39	8.54	8.58	8.30	8.34	8.48	8.53	9.01
9.10	9.14	9.19	9.31	9.35	9.10	9.14	9.28	9.33	9.41
9.50	9.54	9.59	10.11	10.15	9.50	9.54	10.08	10.13	10.21
10.30	10.34	10.39	10.52	10.56	10.30	10.34	10.49	10.54	11.02
11.10	11.14	11.19	11.32	11.36	11.10	11.14	11.29	11.34	11.42
11.50	11.55	12.00	12.13	12.17	11.50	11.54	12.09	12.14	12.22
12.30	12.35	12.40	12.53	12.57	12.30	12.34	12.49	12.54	1.02
1.10	1.15	1.20	1.33	1.37	1.08	1.12	1.27	1.32	1.40
1.50	1.56	2.01	2.15	2.19	1.50	1.54	2.09	2.14	2.22
2.30	2.36	2.41	2.57	3.01	2.30	2.34	2.49	2.53	3.01
3.10	3.16	3.21	3.36	3.40	3.10	3.14	3.29	3.33	3.41
3.50	3.56	4.01	4.16	4.20	3.50	3.54	4.09	4.13	4.21
4.30	4.36	4.41	4.55	4.59	4.40	4.44	5.00	5.04	5.12
5.00	5.06	5.11	5.25	5.29	5.10	5.14	5.30	5.34	5.42
5.30	5.36	5.41	5.55	5.59	5.40	5.44	5.58	6.02	6.10
6.30	6.35	6.40	6.53	6.57	6.20	6.24	6.35	6.38	6.45
7.37	7.41	7.46	7.59	8.03	7.02	7.06	7.17	7.20	7.27
8.40	8.44	8.49	9.01	9.05	7.30	7.34	7.45	7.48	7.55
9.40	9.44	9.49	10.01	10.05	8.36	8.40	8.51	8.54	9.01
10.42	10.46	10.51	11.01	11.05	9.42	9.46	9.57	10.00	10.07
					10.43	10.47	10.58	11.01	11.07

743 Meadowtown/Maple Meadows Station/ South Haney/Haney Place

Saturdays/Sundays from Haney Place via 226 St, Loughheed, 225 St, 116 Ave, 227 St; then on Saturdays continues via Haney Bypass, Callaghan, 223 St, River Rd (Port Haney Station), Laity, 123 Ave, 203 St, Hammond, West St, Dunn, east mall access road, centre mall access road to Meadowtown Centre.

On Saturdays from Meadowtown Centre via mall access road, Dunn, Maple Meadows Station, east access road, West St, Hammond, 203 St, 123 Ave, Laity, River Rd (Port Haney Station), Haney Bypass, 227 St, 116 Ave, 225 St; or Sundays starting from 227 St at Haney Bypass via Haney Bypass, 225 St; then both days via North Ave, 224 St, Dewdney Trunk, 227 St, 119 Ave, 226 St to Haney Place.

Haney Place Bay 9 Port Haney Station (E) Bay 1	Laity at Ridge Meadows Hospital #57710	Maple Meadows Station Bay 5	Meadowtown Centre (E)	Meadowtown Centre #59616	Maple Meadows Station Bay 1	Laity at Cutler Pl #59659	Port Haney Station (E) Bay 3	Haney Place (E)	
SATURDAY				SATURDAY					
8.00	8.04	8.09	8.22	8.26	7.31	7.35	7.46	7.50	7.57
9.00	9.04	9.09	9.22	9.26	8.31	8.35	8.46	8.50	8.57
10.00	10.04	10.09	10.22	10.26	9.31	9.35	9.46	9.50	9.58
10.59	11.03	11.08	11.21	11.25	10.31	10.35	10.47	10.51	10.59
11.58	12.02	12.07	12.22	12.26	11.31	11.35	11.47	11.51	11.59
12.55	12.59	1.04	1.19	1.23	12.31	12.35	12.47	12.51	12.59
2.00	2.04	2.09	2.24	2.28	1.30	1.34	1.47	1.51	1.59
3.00	3.04	3.09	3.22	3.26	2.35	2.39	2.51	2.55	3.03
4.00	4.04	4.09	4.22	4.26	3.32	3.36	3.47	3.51	3.59
5.00	5.04	5.09	5.22	5.26	4.32	4.36	4.47	4.51	4.59
5.58	6.02	6.07	6.20	6.24	5.32	5.36	5.46	5.50	5.58
7.00	7.04	7.09	7.22	7.26	6.29	6.33	6.43	6.47	6.55
					7.32	7.36	7.46	7.50	7.58
SUNDAY & HOLIDAYS				SUNDAY & HOLIDAYS					
8.15	8.19s	-	-	-	-	-	-	8.19h	8.26
9.00	9.04s	-	-	-	-	-	-	9.04h	9.11
9.45	9.49s	-	-	-	-	-	-	9.49h	9.56
10.30	10.34s	-	-	-	-	-	-	10.34h	10.41
11.15	11.19s	-	-	-	-	-	-	11.19h	11.26
12.00	12.04s	-	-	-	-	-	-	12.04h	12.11
12.45	12.49s	-	-	-	-	-	-	12.49h	12.56
1.30	1.34s	-	-	-	-	-	-	1.34h	1.41
2.15	2.19s	-	-	-	-	-	-	2.19h	2.26
3.00	3.04s	-	-	-	-	-	-	3.04h	3.11
3.45	3.49s	-	-	-	-	-	-	3.49h	3.56
4.30	4.34s	-	-	-	-	-	-	4.34h	4.41
5.15	5.19s	-	-	-	-	-	-	5.19h	5.26
6.00	6.04s	-	-	-	-	-	-	6.04h	6.11
6.45	6.49s	-	-	-	-	-	-	6.49h	6.56

s Routes to South Haney only. This arrive time is on 227 St at Haney Bypass.
h Starts from South Haney. This leave time is on 227 St at Haney Bypass.

744 Meadowtown/Maple Meadows Station/ Haney Place

From Haney Place via McIntosh, 226 St, 119 Ave, 227 St, Dewdney Trunk, 224 St, 124 Ave, 216 St, 123 Ave, Laity, 117 Ave, 207 St, Maple, Ditton, Princess, Lorne, Maple, Hammond, West St, Dunn, Maple Meadows Station, Dunn, east mall access road, centre mall access road to Meadowtown Centre.

From Meadowtown Centre via mall access road, Dunn, Maple Meadows Station; then all trips via east access road, West St, Hammond, Maple, Lorne, Princess, Ditton, Maple, 207 St, 117 Ave, Laity, 123 Ave, 216 St, 124 Ave, 224 St, Brown, Edge, McIntosh to Haney Place.

Haney Place Bay 5	Laity at Cutler Pl #59659	Maple Meadows Station Bay 5	Meadowtown Centre (E)	Meadowtown Centre #59616	Maple Meadows Station Bay 1	Laity at 117 Ave #59660	Haney Place (E)
MONDAY TO FRIDAY				MONDAY TO FRIDAY			
5.16	5.27	5.40	5.44	5.30	5.34	5.45	5.57
5.46	5.57	6.10	6.14	6.00	6.04	6.15	6.27
6.16	6.27	6.40	6.44	6.29	6.33	6.44	6.56
6.44	6.55	7.08	7.12	7.00	7.04	7.15	7.27
7.20	7.31	7.44	7.48	7.30	7.34	7.44	7.57
7.35	7.46	7.59	8.03	8.01	8.05	8.15	8.28
8.03	8.14	8.27	8.31	8.40	8.44	8.54	9.07
8.40	8.51	9.04	9.08	9.20	9.24	9.34	9.45
9.20	9.31	9.43	9.47	10.00	10.04	10.14	10.25
10.00	10.11	10.23	10.27	10.40	10.44	10.54	11.05
10.40	10.51	11.03	11.07	11.20	11.24	11.36	11.47
11.20	11.31	11.43	11.47	12.00	12.04	12.16	12.27
12.00	12.11	12.23	12.27	12.40	12.44	12.56	1.07
12.40	12.51	1.03	1.07	1.20	1.24	1.36	1.47
1.20	1.31	1.43	1.47	2.00	2.04	2.16	2.27
2.00	2.13	2.26	2.30	2.40	2.44	2.56	3.09
2.44	2.57	3.10	3.14	3.20	3.24	3.36	3.49
3.20	3.34	3.47	3.51	4.00	4.04	4.16	4.29
4.00	4.12	4.25	4.29	4.40	4.44	4.58	5.11
4.35	4.47	5.00	5.04	5.10	5.14	5.28	5.41
5.05	5.17	5.30	5.34	5.40	5.44	5.58	6.10
5.35	5.46	5.59	6.03	6.20	6.24	6.37	6.49
6.30	6.41	6.52	6.56	7.10	7.14	7.25	7.37
7.10	7.21	7.32	7.36	8.10	8.14	8.25	8.37
8.05	8.16	8.27	8.31	9.10	9.14	9.25	9.37
9.11	9.22	9.33	9.37	10.10	10.14	10.25	10.37
10.12	10.23	10.34	10.38				
SATURDAY				SATURDAY			
7.30	7.39	7.49	7.53	7.58	8.02	8.12	8.23
8.30	8.40	8.50	8.54	9.00	9.04	9.14	9.25
9.31	9.41	9.53	9.57	10.00	10.04	10.14	10.25
10.31	10.41	10.53	10.57	11.00	11.04	11.14	11.25
11.31	11.41	11.53	11.57	12.00	12.04	12.14	12.25
12.31	12.42	12.54	12.58	12.55	12.59	1.11	1.24
1.31	1.43	1.55	1.59	1.55	1.59	2.11	2.24
2.30	2.42	2.54	2.58	2.55	2.59	3.11	3.24
3.30	3.41	3.53	3.57	3.55	3.59	4.11	4.24
4.30	4.41	4.53	4.58	4.55	4.59	5.11	5.22
5.30	5.40	5.52	5.57	5.55	5.59	6.11	6.22
6.30	6.40	6.51	6.55	6.55	6.59	7.11	7.22
7.30	7.40	7.51	7.55				

745 Cottonwood / 745 Haney Place

From Haney Place via McIntosh Ave, 226 St, Lougheed Hwy, 116 Ave, 232 St, Dewdney Trunk, 238B St, Creekside St, 116 Ave, 236 St, Gilker Hill Rd, Kanaka Way, 112 Ave, 240 St, 104 Ave, Jackson to 103 Ave, Continues as 746 Haney Place.

Arrives at Jackson Rd and 103 Ave as a 746 Albion. **Continues as 745 Haney Place** via Jackson, 104 Ave, 240 St, Kanaka Way, 112 Ave, Gilker Hill Rd, 236 St, 116 Ave, Creekside St, 238B St, Dewdney Trunk, 232 St, 116 Ave, Lougheed Hwy, 226 St to Haney Place.

Haney Place Bay 5	Port Haney Stn Bay 2	Dewdney Trunk at 232 St #57612 (E)	Jackson Rd at 103 Ave (E)	Jackson Rd at 103 Ave #60422	Kanaka Way at Creekside #59167 (E)	Haney Place (E)
MONDAY TO FRIDAY				MONDAY TO FRIDAY		
5.04	-	5.08	5.21	5.52	5.59	6.11
5.34	-	5.38	5.51	6.52	6.59	7.11
5.57	-	6.01	6.14	7.26	7.33	7.45
6.02	-	6.06	6.19	7.52	7.59	8.12
6.27	-	6.31	6.44	8.21	8.28	8.41
6.32	-	6.36	6.49	8.51	8.59	9.13
6.57	-	7.01	7.14	9.51	10.00	10.15
7.02	-	7.06	7.19	10.51	11.00	11.15
7.32	-	7.36	7.49	11.51	12.00	12.15
8.00	-	8.05	8.20	12.51	1.00	1.15
8.30	-	8.35	8.50	1.51	2.00	2.15
9.00	-	9.05	9.21	2.51	2.59	3.14
10.00	-	10.05	10.21	3.53	4.01	4.16
11.00	-	11.05	11.21	4.23	4.31	4.46
12.00	-	12.05	12.21	5.04	5.11	5.25
1.00	-	1.05	1.21	5.07	5.14	5.28
1.59	-	2.04	2.22	5.34	5.41	5.53
2.30	-	2.35	2.53	5.37	5.44	5.56
3.14	-	3.19	3.37	6.05	6.12	6.24
3.41	-	3.46	4.02	6.07	6.14	6.26
4.09	-	4.14	4.30	6.42	6.49	7.01
5.09	5.16+	5.23	5.38	7.36	7.43	7.55
5.56	-	6.01	6.17	8.32	8.39	8.51
6.41	-	6.45	7.00	9.34	9.41	9.53
7.43	-	7.47	8.02			
8.41	-	8.45	9.00			
SATURDAY				SATURDAY		
8.05	-	8.09	8.24	9.26	9.33	9.46
9.05	-	9.09	9.24	10.26	10.33	10.46
10.05	-	10.10	10.26	11.26	11.33	11.46
11.05	-	11.10	11.26	12.25	12.32	12.45
12.05	-	12.10	12.26	1.27	1.34	1.47
1.05	-	1.10	1.26	2.27	2.34	2.47
2.05	-	2.10	2.26	3.27	3.34	3.47
3.05	-	3.10	3.26	4.26	4.33	4.45
4.06	-	4.11	4.27	5.26	5.33	5.45
5.05	-	5.10	5.26	6.26	6.33	6.45
6.05	-	6.10	6.26	7.21	7.28	7.40
SUNDAY & HOLIDAYS				SUNDAY & HOLIDAYS		
8.00	-	8.04	8.18	9.21	9.29	9.43
10.00	-	10.04	10.19	11.21	11.29	11.43
12.00	-	12.04	12.19	1.20	1.28	1.42
2.00	-	2.05	2.21	3.20	3.28	3.42
4.00	-	4.05	4.21	5.21	5.28	5.42
6.00	-	6.05	6.21	7.21	7.28	7.41

+ Trip operates from Haney Place via Edge, Dewdney Trunk, 222 St, Haney Bypass, Callaghan, 223 St, River Rd, Roundabout at River Bend, River Rd (Port Haney Station), Haney Bypass, 225 St, 116 Ave, then regular route.

748 Thornhill/Haney Place

Loop service. From Haney Place via 226 St, Lougheed, Haney Bypass; then some afternoon trips via Callaghan, 223 St, River Rd (Port Haney Station), River Rd, Haney Bypass; then all trips via Haney Bypass, Lougheed, River Rd, 240 St, McClure, Jackson, 100 Ave, 256 St, 98 Ave, 264 St, 98 Ave, 268 St to 100 Ave; returning to Haney Place via 100 Ave, Jackson, McClure, 240 St, River Rd, Lougheed, 105 Ave, Tamarack, Lougheed, Haney Bypass; then some morning trips via Callaghan, 223 St, River Rd (Port Haney Station), River Rd, Haney Bypass; then all trips via 227 St, 116 Ave, 225 St, North Ave, 224 St, Dewdney Trunk, 227 St, 119 Ave to Haney Place.

Haney Place Bay 9 Port Haney Station Bay 2 100 Ave at 268 St #57904 240 St at Hill Ave #57882 Port Haney Station Bay 2 Haney Place (E)	MONDAY TO FRIDAY				Haney Place Bay 9 Port Haney Station Bay 2 100 Ave at 268 St #57904 240 St at Hill Ave #57882 Port Haney Station Bay 2 Haney Place (E)	SATURDAY						
	5.45	-	6.12	6.24	6.36	6.44	8.00	-	8.27	8.41	-	8.59
	7.45	-	8.12	8.26	-	8.44	9.55	-	10.22	10.36	-	10.54
	9.46	-	10.15	10.29	-	10.47	11.53	-	12.20	12.34	-	12.52
	11.46	-	12.15	12.29	-	12.47	1.53	-	2.23	2.37	-	2.55
	2.10	-	2.41	2.55	-	3.13	3.55	-	4.23	4.37	-	4.55
	4.40	4.47	5.15	5.29	-	5.47	5.55	-	6.23	6.37	-	6.55
	6.20	6.27	6.51	7.05	-	7.23						

749 Ruskin/Haney Place

Loop service from Haney Place to 280 St at Lougheed and return to Haney Place via 226 St, McIntosh, Edge, Dewdney Trunk; then (PM trips only) via McNutt, 128 Ave, Sayers, Garibaldi, Dewdney Trunk; then all trips via 284 St, 116 Ave, 280 St to Lougheed; returning via Lougheed, 272 St, Dewdney Trunk; then (AM trips only) via Garibaldi, Sayers, 128 Ave, McNutt, Dewdney Trunk; then all trips via 227 St, 119 Ave, 226 St to Haney Place.

Haney Place Bay 10 McNutt at Dewdney Trunk (E) Dewdney Trunk at Garibaldi (E) 280 St at Lougheed #57852 Dewdney Trunk at Garibaldi (E) Garibaldi at Sayer (E) Dewdney Trunk at 248 St #57752 (E) Haney Place (E)	MONDAY TO FRIDAY								
	6.55	-	7.10	7.23	7.34	7.35	-	6.49	6.57
	8.55	-	9.10	9.22	9.33	9.34	-	7.45	7.53
	10.55	-	11.09	11.21	11.32	11.33	-	9.45	9.54
	12.55	1.10	1.17	1.29	1.39	-	-	11.44	11.53
	3.21	3.38	3.45	3.57	4.07	-	-	1.47	1.56
	5.00	5.17	5.24	5.36	5.46	-	-	4.15	4.24
	6.57	7.12	7.19	7.31	7.41	-	-	5.54	6.03
								7.48	7.56
SATURDAY									
	8.55	-	9.09	9.21	9.32	9.33	-	9.44	9.53
	10.55	-	11.09	11.21	11.32	11.33	-	11.44	11.53
	12.55	1.10	1.17	1.28	1.38	-	-	1.46	1.55
	2.55	3.10	3.17	3.28	3.38	-	-	3.46	3.55
	4.53	5.08	5.15	5.26	5.36	-	-	5.44	5.53
	6.55	7.10	7.17	7.28	7.38	-	-	7.45	7.53

746 Albion / 746 Haney Place

From Haney Place via 226 St, McIntosh, Edge, Dewdney Trunk, 222 St, Haney Bypass; then some trips via Callaghan, 223 St, River Rd, roundabout at River Bend, River Rd (Port Haney Station), Haney Bypass; then all trips via 225 St, 116 Ave, Lougheed Hwy, Tamarack, Jim Robson Way, Lougheed Hwy, 240 St, 102 Ave to Jackson to 103 Ave. Continues as 745 Haney Place.

Arrives at Jackson Rd and 103 Ave as a 745 Cottonwood. **Continues as 746 Haney Place** via Jackson, 102 Ave, 240 St, Lougheed Hwy, Jim Robson Way, Tamarack, Lougheed Hwy, 116 Ave, 225 St, Haney Bypass; then some trips via Callaghan, 223 St, River Rd, roundabout at River Bend, River Rd (Port Haney Station), Haney Bypass, 227 St, 116 Ave, 225 St, Haney Bypass; then all trips via 222 St, Dewdney Trunk, 227 St, 119 Ave, 226 St to Haney Place.

Haney Place Bay 10	Port Haney Stn Bay 2	Tamarack at Lougheed Hwy #57885 (E)	Jackson Rd at 103 Ave (E)	Jackson Rd at 103 Ave #59202	Tamarack at Lougheed Hwy #57833 (E)	Port Haney Stn Bay 2	Haney Place (E)
MONDAY TO FRIDAY				MONDAY TO FRIDAY			
5:30	5:35	5:41	5:52	5:21	5:30	5:36	5:45
6:30	6:35	6:41	6:52	5:51	6:00	6:06	6:15
7:04	7:09	7:15	7:26	6:14	6:23	6:29	6:38
7:30	7:35	7:41	7:52	6:19	6:28	6:34	6:43
8:00	-	8:10	8:21	6:44	6:53	6:59	7:08
8:30	-	8:40	8:51	6:49	6:58	7:04	7:13
9:30	-	9:40	9:51	7:14	7:23	7:29	7:38
10:30	-	10:40	10:51	7:19	7:28	7:34	7:43
11:30	-	11:40	11:51	7:49	7:58	-	8:11
12:30	-	12:40	12:51	8:20	8:30	-	8:42
1:30	-	1:40	1:51	8:50	8:59	-	9:10
2:30	-	2:40	2:51	9:21	9:30	-	9:41
3:30	-	3:40	3:53	10:21	10:30	-	10:41
4:00	-	4:10	4:23	11:21	11:30	-	11:41
4:38	4:45	4:52	5:04	12:21	12:31	-	12:43
4:41	4:48	4:55	5:07	1:21	1:31	-	1:43
5:08	5:15	5:22	5:34	2:22	2:32	-	2:44
5:11	5:18	5:25	5:37	2:53	3:03	-	3:15
5:39	5:46	5:53	6:05	3:37	3:47	-	3:59
5:41	5:48	5:55	6:07	4:02	4:12	-	4:24
6:18	6:25	6:31	6:42	4:30	4:40	4:47	4:58
7:12	7:19	7:25	7:36	5:38	5:48	5:55	6:04
8:13	-	8:22	8:32	6:17	6:27	6:34	6:43
9:15	-	9:24	9:34	7:00	7:09	7:16	7:25
				8:02	8:10	-	8:20
				9:00	9:08	-	9:18
SATURDAY				SATURDAY			
9:05	-	9:15	9:26	8:24	8:34	-	8:45
10:05	-	10:15	10:26	9:24	9:34	-	9:46
11:05	-	11:15	11:26	10:26	10:36	-	10:48
12:03	-	12:13	12:25	11:26	11:36	-	11:48
1:05	-	1:15	1:27	12:26	12:36	-	12:48
2:05	-	2:15	2:27	1:26	1:36	-	1:48
3:05	-	3:15	3:27	2:26	2:36	-	2:47
4:05	-	4:15	4:26	3:26	3:36	-	3:47
5:05	-	5:15	5:26	4:27	4:37	-	4:48
6:05	-	6:15	6:26	5:26	5:36	-	5:47
7:00	-	7:10	7:21	6:26	6:36	-	6:47
SUNDAY & HOLIDAYS				SUNDAY & HOLIDAYS			
9:00	-	9:10	9:21	8:18	8:27	-	8:38
11:00	-	11:10	11:21	10:19	10:28	-	10:39
12:59	-	1:09	1:20	12:19	12:28	-	12:39
2:59	-	3:09	3:20	2:21	2:30	-	2:41
5:00	-	5:10	5:21	4:21	4:30	-	4:41
7:00	-	7:10	7:21	6:21	6:30	-	6:41

* Trip operates via regular route to Lougheed and Kanaka then via Kanaka, Gilker Hill, 236 St, 116 Ave, Creekside, 238B St, Dewdney Trunk, 232 St, 116 Ave, Lougheed Hwy, 226 St to Haney Place.

West Coast Express



Mission to Downtown Vancouver (Waterfront Station).

Mission City Station	Port Haney Station	Maple Meadows Station	Pitt Meadows Station	Port Coquitlam Station	Coquitlam Central Station	Moody Centre Station	Waterfront Station (E)
MONDAY TO FRIDAY							
5:25	5:44	5:50	5:54	6:04	6:10	6:15	6:40
5:55	6:14	6:20	6:24	6:34	6:40	6:45	7:10
6:25	6:44	6:50	6:54	7:04	7:10	7:15	7:40
6:55	7:14	7:20	7:24	7:34	7:40	7:45	8:10
7:25	7:44	7:50	7:54	8:04	8:10	8:15	8:40

West Coast Express



Downtown Vancouver (Waterfront Station) to Mission.

Waterfront Station	Moody Centre Station	Coquitlam Central Station	Port Coquitlam Station	Pitt Meadows Station	Maple Meadows Station	Port Haney Station	Mission City Station (E)
MONDAY TO FRIDAY							
3:50	4:14	4:19	4:24	4:34	4:38	4:44	5:05
4:20	4:44	4:49	4:54	5:04	5:08	5:14	5:35
4:50	5:14	5:19	5:24	5:34	5:38	5:44	6:05
5:30	5:54	5:59	6:04	6:14	6:18	6:24	6:45
6:20	6:44	6:49	6:54	7:04	7:08	7:14	7:35

WEST COAST EXPRESS

West Coast Express (WCE) links Mission and downtown Vancouver with trains westbound from Mission in the morning and eastbound from downtown Vancouver in the afternoon.

No service on weekends or statutory holidays.

- **Buying a Ticket** Compass Cards are available for purchase at Compass Vending Machines (CVM) located at all West Coast Express, SkyTrain, and SeaBus stations, also at select London Drugs stores. Or you may purchase your card online at Compasscard.ca, over the phone at 604-398-2042, at the Translink Customer Service Centre located at Waterfront Station and at retail locations which includes 7-Eleven and Safeway stores. Once you have your card, load it online, by phone, or at a Compass Vending Machine (CVM).

- **Fares** For fare information visit translink.ca or call 604.953.3333

- **Bicycles** Bikes are allowed on West Coast Express (2 per car) and Bike Lockers are provided at most stations.

701 MISSION CITY STATION TRIPS

Limited weekday service to and from Mission City Station is also available on **701**.

For more details see the **701** schedule in this Bus Timetable.

N9 Coquitlam Central Station

N9 Downtown

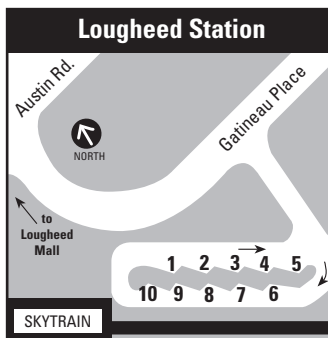
From Seymour at Georgia via Seymour, Pender, Howe, Granville, Broadway, Lougheed, Boundary, Henning, Gilmore Ave, Lougheed Hwy, Production Way, Production Station, Production Way, Lougheed Hwy, Austin Rd, Gatineau, Lougheed Station, Gatineau, North Rd, Clarke Rd, St. Johns, loco Rd, Ungless, Guildford, Pinetree, Lougheed to Coquitlam Central Station.

From Coquitlam Central Station via access road, Johnson, Barnet, Pinetree, Guildford, Ungless, loco Rd, St. Johns, Clarke Rd, North Rd, Gatineau, Lougheed Station, Gatineau, Austin Rd, Lougheed Hwy, Broadway, Granville, Seymour to Seymour at Georgia.

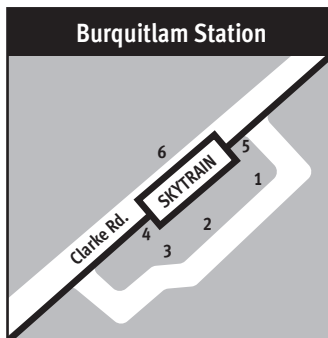
Seymour at Georgia #58065	Broadway at Hemlock #50327	Commercial-Broadway Station Bay 1	Lougheed Station Bay 10	Coquitlam Central Station (E)
EARLY MORNING MONDAY - FRIDAY / LATE NIGHTS MONDAY - FRIDAY				
-	-	-	4.18	4.42
4.12*	4.24*	4.38*	5.03 [^]	5.25*
4.51	5.01	5.15	5.45	6.12
5.22	5.31	5.45	6.14	6.45
5.31	5.40	5.54	6.23	6.54
-	-	-	2.15	2.37
1.35	1.47	2.01	2.26	2.48
2.05	2.17	2.31	2.56	3.18
2.25	2.37	2.51	3.16	3.38
2.45	2.57	3.11	3.36	3.58
3.07	3.19	3.33	3.58	4.20
3.37	3.49	4.03	4.28	4.50
EARLY MORNING SATURDAY / LATE NIGHTS SATURDAY				
3.03	3.23	3.44**	3.58**	4.04**
3.35	3.58	4.19	4.33	4.39
4.04	4.27	4.48	5.02	5.08
4.14	4.37	5.00	5.14	5.20
12.23	12.43	1.04	1.18	1.24
12.53	1.13	1.34	1.48	1.54
1.28	1.48	2.09	2.23	2.29
1.58	2.18	2.39	2.53	2.59
2.28	2.48	3.09	3.23	3.29
EARLY MORNING SUNDAY / LATE NIGHTS SUNDAY				
3.03	3.23	3.46	3.58	4.04
3.30	3.53	4.16	4.30	4.36
4.00	4.23	4.46	5.00	5.06
4.30	4.55	5.18	5.32	5.38
5.00	5.23	5.46	6.02	6.08
5.28	5.53	6.16	6.32	6.38
12.20	12.43	1.06	1.18	1.24
12.55	1.18	1.41	1.53	1.59
1.35	1.58	2.21	2.33	2.39
1.55	2.18	2.41	2.53	2.59
2.25	2.48	3.11	3.23	3.29
EARLY MORNING SUNDAY / LATE NIGHTS SUNDAY				
3.00	3.23	3.43	3.57	4.03
3.30	3.55	4.18	4.32	4.37
4.00	4.25	4.48	5.02	5.07
4.30	4.55	5.18	5.32	5.37
5.00	5.25	5.48	6.02	6.08
5.15	5.40	6.03	6.17	6.22
5.30	5.54	6.16	6.32	6.38
5.45	6.08	6.31	6.47	6.53
6.00	6.23	6.46	7.00	7.06
11.49	12.12	12.36	12.50	12.56
12.22	12.45	1.05	1.19	1.25
12.52	1.15	1.35	1.49	1.55
1.22	1.45	2.05	2.19	2.25
1.52	2.15	2.35	2.49	2.55
2.28	2.51	3.11	3.25	3.31

* Trip leaves 5 minutes later on Monday mornings only.
[^] Trip leaves 7 minutes later on Monday mornings only.

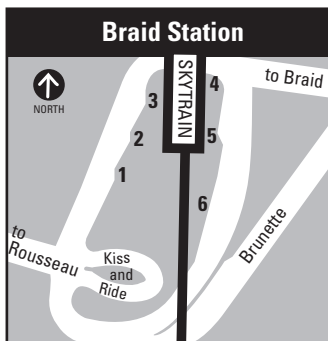
+ Trip leaves 3 minutes earlier on Monday mornings only.
 ** Trip leaves 1 minute earlier on Monday mornings only.



- 1 66 FVX(Fraser Valley Express)
- 2 152 Coquitlam Central Station
- 3 110 Metrotown Station
- 4 101 22nd Street Station
- 5 157 Burquitlam Station
- 6 180 Moody Centre Station
- 7 136 Brentwood Station
- 8 555 Carvolth Exchange
- 9 156 Braid Station
- 10 109 New Westminster Station
- N9 Coquitlam Central Station
- N9 Downtown



- 1 Spare
- 2 157 Lougheed Station
- 3 151 Coquitlam Central Station
- 4 143 SFU
- 5 156 Braid Station
- 180 Moody Centre Station
- N9 Coquitlam Central Station
- 6 156 Lougheed Station
- 180 Lougheed Station
- N9 Downtown



- 1 169 Coquitlam Central Station
- 2 159 Coquitlam Central Station
- 3 791 Haney Place
- 4 153 Coquitlam Central Station
- 5 156 Lougheed Station
- 6 128 22nd Street Station
- 155 22nd Street Station



- 1 Spare
- 2 Spare
- 3 104 Annacis Island
- 4 410 Richmond-Brighouse Station
- 418 Kingswood
- 5 101 Lougheed Station
- 6 100 Marpole Loop
- 7 340 Scottsdale
- 388 Carvolth Exchange
- 8 128 Braid Station
- 155 Braid Station

SkyTrain station to station travel times

Expo Line (Waterfront - King George)

Waterfront
2 Burrard
3 1 Granville
5 3 2 Stadium - Chinatown
7 5 4 2 Main Street - Science World
10 8 7 5 3 Commercial - Broadway
13 11 10 8 6 3 Nanaimo
14 12 11 9 7 4 1 29th Avenue
16 14 13 11 9 6 3 2 Joyce - Collingwood
18 16 15 13 11 8 5 4 2 Patterson
20 18 17 15 13 10 7 6 4 2 Metrotown
21 19 18 16 14 11 8 7 5 3 1 Royal Oak
24 22 21 19 17 14 11 10 8 6 4 3 Edmonds
27 25 24 22 20 17 14 13 11 9 7 6 3 22nd Street
30 28 27 25 23 20 17 16 14 12 10 9 6 3 New Westminster
31 29 28 26 24 21 18 17 15 13 11 10 7 4 1 Columbia
34 32 31 29 27 24 21 20 18 16 14 13 10 7 4 3 Scott Road
37 35 34 32 30 27 24 23 21 19 17 16 13 10 7 6 3 Gateway
39 37 36 34 32 29 26 25 23 21 19 18 15 12 9 8 5 2 Surrey Central
40 38 37 35 33 30 27 26 24 22 20 19 16 13 10 9 6 3 1 King George

Expo Line (Waterfront - Production Way)

Waterfront
2 Burrard
3 1 Granville
5 3 2 Stadium - Chinatown
7 5 4 2 Main Street - Science World
10 8 7 5 3 Commercial - Broadway
13 11 10 8 6 3 Nanaimo
14 12 11 9 7 4 1 29th Avenue
16 14 13 11 9 6 3 2 Joyce - Collingwood
18 16 15 13 11 8 5 4 2 Patterson
20 18 17 15 13 10 7 6 4 2 Metrotown
21 19 18 16 14 11 8 7 5 3 1 Royal Oak
24 22 21 19 17 14 11 10 8 6 4 3 Edmonds
27 25 24 22 20 17 14 13 11 9 7 6 3 22nd Street
30 28 27 25 23 20 17 16 14 12 10 9 6 3 New Westminster
31 29 28 26 24 21 18 17 15 13 11 10 7 4 1 Columbia
34 32 31 29 27 24 21 20 18 16 14 13 10 7 4 3 Sapperton
36 34 33 31 29 26 23 22 20 18 16 15 12 9 6 5 2 Braid
39 37 36 34 32 29 26 25 23 21 19 18 15 12 9 8 5 3 Lougheed
41 39 38 36 34 31 28 27 25 23 21 20 17 14 11 10 7 5 2 Production Way

Millennium Line (VCC-Clark - Lafarge Lake-Douglas)

VCC - Clark
1 Commercial - Broadway
4 3 Renfrew
5 4 1 Rupert
7 6 3 2 Gilmore
9 8 5 4 2 Brentwood
11 10 7 6 4 2 Holdom
13 12 9 8 6 4 2 Sperling - Burnaby Lake
16 15 12 11 9 7 5 3 Lake City
18 17 14 13 11 9 7 5 2 Production Way-University
20 19 16 15 13 11 9 7 4 2 Lougheed Town Centre
23 22 19 18 16 14 12 10 7 5 3 Burquitlam
28 27 24 23 21 19 17 15 12 10 8 5 Moody Centre
30 29 26 25 23 21 19 17 14 12 10 7 2 Inlet Centre
33 32 29 28 26 24 22 20 17 15 13 10 5 3 Coquitlam Central
35 34 31 30 28 26 24 22 19 17 15 12 7 5 2 Lincoln
36 35 32 31 29 27 25 23 20 18 16 13 8 6 3 1 Lafarge Lake - Douglas

Canada Line (Waterfront - Richmond-Brighouse - YVR-Airport)

Trains alternate from Bridgeport Station to Richmond-Brighouse or YVR Airport

Waterfront
2 Vancouver City Centre
4 2 Yaletown - Roundhouse
6 4 2 Olympic Village
7 5 3 1 Broadway - City Hall
9 7 5 3 2 King Edward
12 10 8 6 5 3 Oakridge - 41st Ave
14 12 10 8 7 5 2 Langara - 49th Ave
17 15 13 11 10 8 5 3 Marine Drive
19 17 15 13 12 10 7 5 2 Bridgeport
21 19 17 15 14 12 9 7 4 2 Aberdeen
23 21 19 17 16 14 11 9 6 4 2 Lansdowne
25 23 21 19 18 16 13 11 8 6 4 2 Richmond - Brighouse
22 20 18 16 15 13 10 8 5 3 5* 7* 9* Templeton
24 22 20 18 17 15 12 10 7 5 7* 9* 11* 2 Sea Island Centre
26 24 22 20 19 17 14 12 9 7 9* 11*13* 4 2 YVR-Airport

*Indicates that you must transfer between trains at Bridgeport Station; additional wait time will apply.

Canada Line customers - An add-fare of \$5.00 applies to ALL customers who are leaving FROM YVR-Airport, Sea Island Centre, and Templeton Stations; going TO Bridgeport Station or beyond.

Children aged 12 and under, accompanied by an adult; and customers using pre-paid fares, such as Monthly Passes, DayPasses, U-Passes and BC Government Passes, are exempt from paying the add-fare. Canada Line travel among the three Sea Island stations (YVR-Airport, Sea Island Centre, and Templeton Stations) remains free.

The add-fare was approved in principle in 2004 as one of the ways to help pay for the construction of Canada Line.